

Signed for and on behalf of the
Western Australian Planning Commission

An officer duly authorised by the Commission
pursuant to section 24 of the
Planning and Development Act 2005
for that purpose in the presence of :



Witness

Date

Approved - Minister for Planning

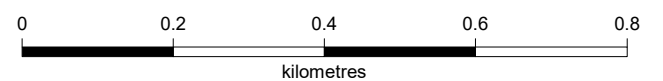
Date

Legend

-  Excluded from public purposes reservation(CG) and included in urban zone
-  Excluded from public purposes reservation(CG) and included in urban deferred zone

Metropolitan Region Scheme

Amendment No. 1366/57



Created on date: Monday, 16 December 2019
Document Name: MRS_2963_v3_APlan3.2752
Produced by Data Analytics, Department of Planning, Lands and Heritage, Perth WA
Base information supplied by Western Australian Land Information Authority SLIP 1096-2018-1

Program Manager: A. Muscara

Geospatial Officer: J. Ballarotta

Examined: A. Power

Revised:

Version No. 3

Date: WAPC/285.10.4 11 December 2019

Plan Number

3.2752

Sheet 1 of 1

File number: 833/2/21/128

Plan reference:

Metropolitan Region Scheme
1:25000 sheet 16

detail plans: 1.6266, 1.6267,
1.6281 & 1.6282

Oracle reference no: 2963