







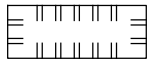
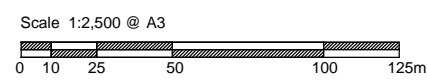




**LEGEND**

-  IMPROVEMENT SCHEME BOUNDARY
-  RESIDENTIAL ZONE
-  MIXED USE ZONE
-  PUBLIC OPEN SPACE RESERVE
-  URBAN DEVELOPMENT ZONE
-  LOCAL ROAD RESERVE
-  ADDITIONAL USES
-  SPECIAL CONTROL AREA
-  R-CODES



**SCHEME MAP**  
SHENTON PARK HOSPITAL REDEVELOPMENT

PROJECT NO: PA1149  
CLIENT: LANDCORP  
DATE: 02/12/16  
DRAWING NO: SCH-01  
REV: 14  
SCALE: 1:2500@A3  
DRAWN: AN  
CHECKED: SLL



Copyright by Urbis Pty Ltd. This drawing or parts thereof may not be reproduced for any purpose without the consent of Urbis Pty Ltd. This drawing and design may not be copied in whole or part without the written consent of Urbis. It is implied and has legal backing.

Base data supplied by: MNG  
Datum: Geocentric Datum of Australia 1994 (GDA94)  
Projection: MGA 94 Zone 50  
Positional accuracy: +/- 4m

