

LEGEND

REGION SCHEME RESERVES (MRS)

Civic and Cultural	Public Purposes
Other Regional Roads	Public Purposes - Car Park
Parks and Recreation	Public Purposes - Commonwealth Government
Parks and Recreation - restricted	Public Purposes - High School
Port Installations	Public Purposes - Hospital
Primary Regional Roads	Public Purposes - Prison
Railways	Public Purposes - Special Uses
State Forests	Public Purposes - State Energy Commission
Waterways	Public Purposes - Technical School
Water Catchments	Public Purposes - University
	Public Purposes - Water Authority of WA

LOCAL SCHEME RESERVES

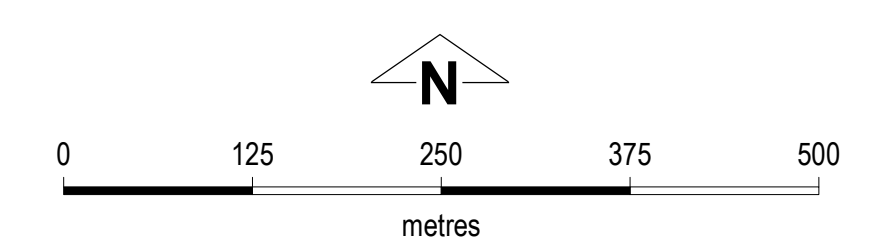
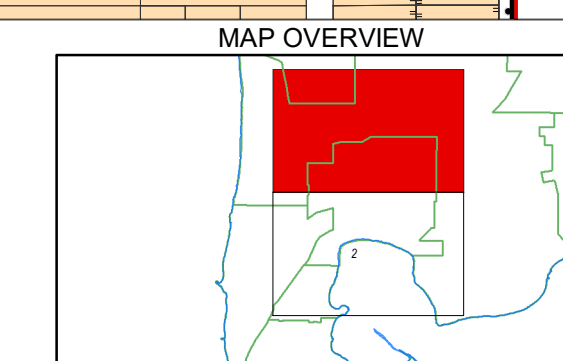
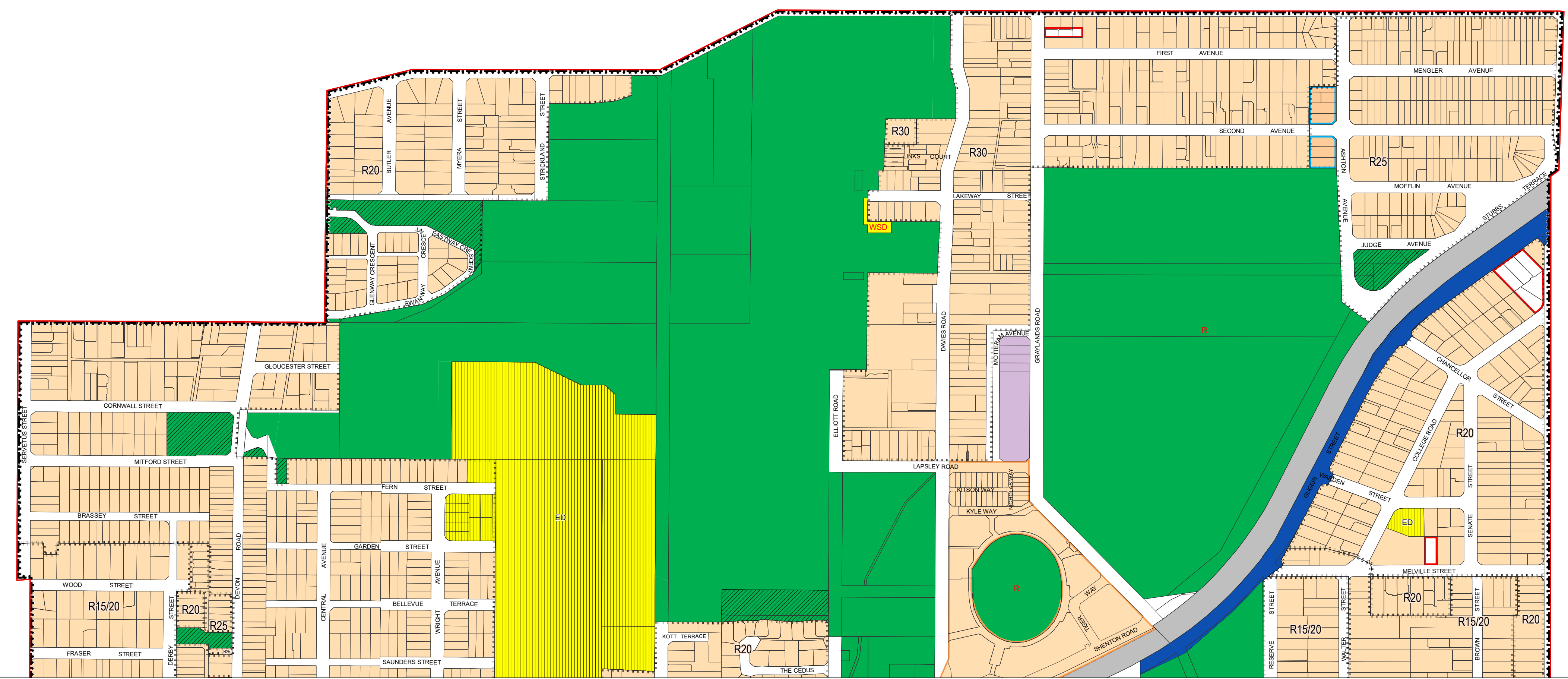
Local Reserves - Recreation	Local road
-----------------------------	------------

LOCAL SCHEME ZONES

Development	Light Industrial
Educational	Local Centre
Educational : Primary School	Residential
Educational : Technical School	Special Zone - Restricted Use
Highway	Town Centre

OTHER CATEGORIES
(see scheme text for additional information)

Scheme Area Boundary
Local Government Boundary
R20 R Codes
Clause 40(5)
Shopping Policy Area
No Zone



Authorised: T.Servaas
Plot Date: 09 July 2019
G.Gazette: Friday, 20 May 2005

Town Planning Scheme Map No. 1 of 2
MAP: Swanbourne and Claremont Localities North

VERSION No 1

Town of Claremont
Town Planning Scheme No. 3
(Consolidated District Scheme)

