

LEGEND

LOCAL SCHEME RESERVES

Major Highway	Public Purposes : Municipal Purposes
Public Purposes	Public Purposes : Place of Worship
Public Purposes : Cemetery	Public Purposes : Primary School
Public Purposes : Civil	Public Purposes : Private School
Public Purposes : Drain	Public Purposes : Sewerage Treatment Plant
Public Purposes : Government / Municipal	Public Purposes : Water Supply
Public Purposes : Government Offices	Public Purposes : Youth Hostel
Public Purposes : High School	Railway
Public Purposes : Hospital	State Forest and Timber Reserves

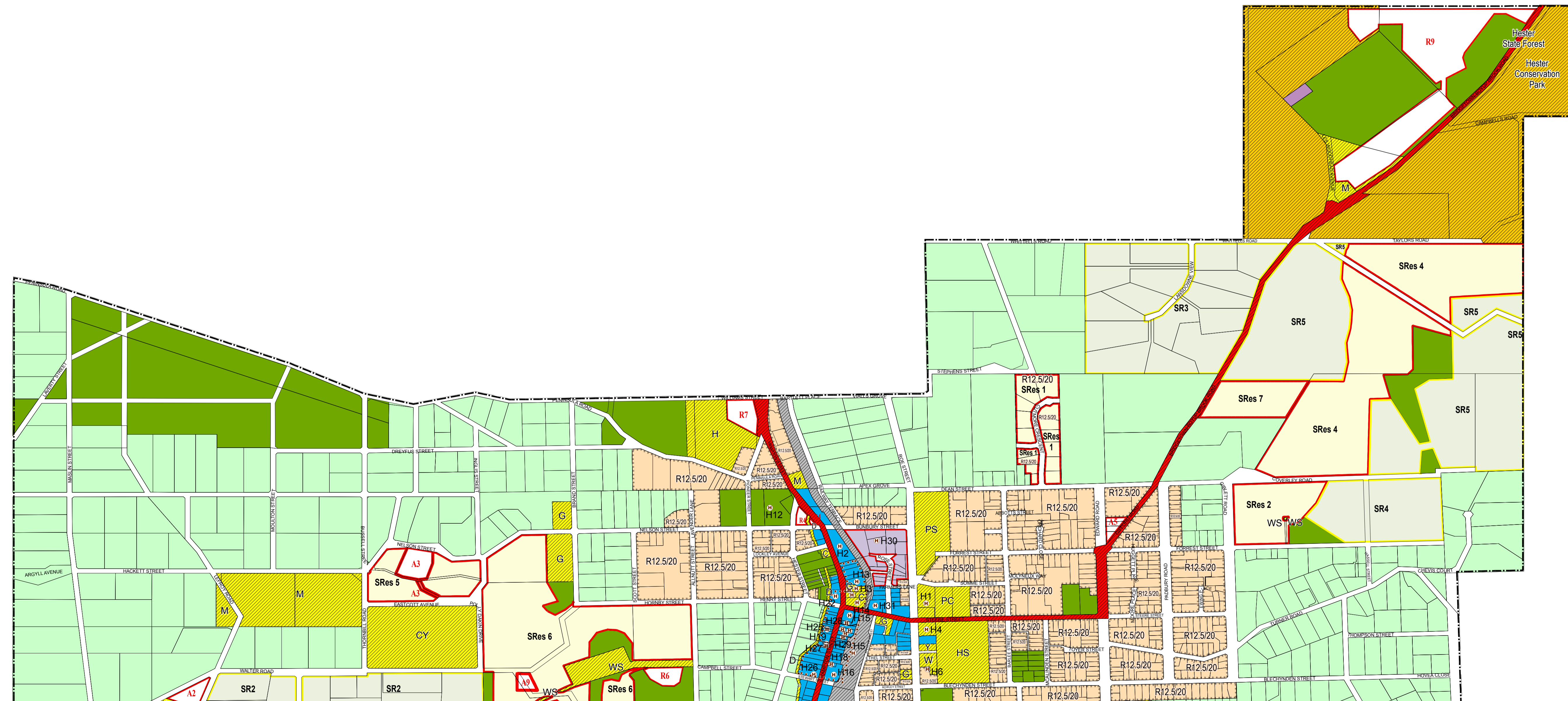
LOCAL SCHEME ZONES

Commercial	Service Industry
Industrial	Special Additional Use
Parks and Recreation	Special Residential
Residential	Special Restricted Use
Residential Development	Special Rural
Rural	

OTHER CATEGORIES

(see scheme text for additional information)

Scheme Area Boundary
Local Government Boundary
R20 R Codes
A1 Additional Uses
R1 Restricted Uses
SRRes1 Special Residential Area
SR1 Special Rural Area
Special Design Heritage Precinct
Historic/Natural Beauty/Scientific Interest
No Zone



VERSION No 1



Department of Planning,
Lands and Heritage

Whilst all care has been taken to accurately portray the current Scheme provisions, no responsibility shall be taken for any omission or errors in this documentation.

Consultation with the respective Local Government should be made to view a legal version of the Scheme. Please advise the Department of Planning, Lands and Heritage of any omissions or errors in the document at Spatialdata@planning.wa.gov.au

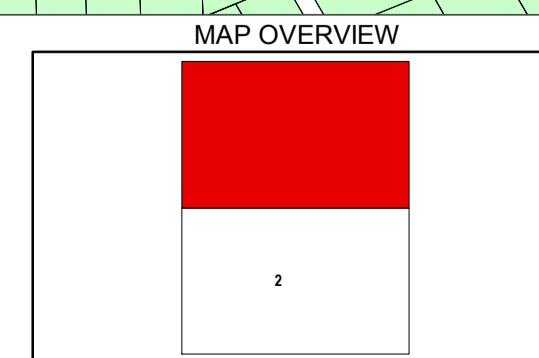
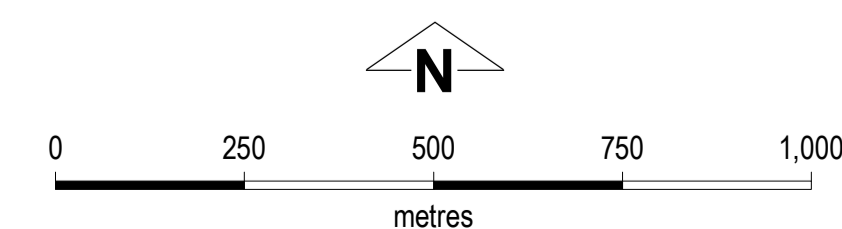
Produced by GeoSpatial Planning Support,
Department of Planning, Lands and Heritage.

Base Information Supplied by the Western Australian
Land Information Authority, SLIP 1096-2018-1

Shire of Bridgetown-Greenbushes

Town Planning Scheme No. 3

(District Scheme)



Authorised: T.Servaas
Plot Date: 08 March 2019
G.Gazette: Friday, 18 March 1983

Town Planning Scheme Map No. 1 of 2
MAP: Bridgetown Townsite North

Shire of Bridgetown-Greenbushes

Town Planning Scheme No. 3

(District Scheme)