

Signed for and on behalf of the
Western Australian Planning Commission

An officer duly authorised by the Commission
pursuant to section 24 of the
Planning and Development Act 2005
for that purpose in the presence of:

Witness _____

Date _____

Approved - Minister for Planning _____

Date _____

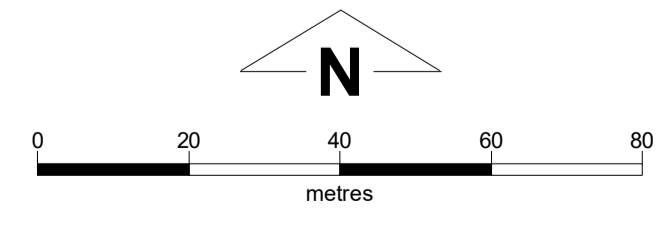
Planning control area No. 153 **PLANNING CONTROL AREA NO. 153 - CANNING HIGHWAY (APPLECROSS, COMO)**



Legend

- Planning control area
- Existing MRS road reserves

Program Manager: P. Jahnmeerbacus
 Geospatial Officer: J. Ballarotta
 Examined: A. Power
 Revised:
 Version No: 1
 Date: WAPC/292.8.3 22 July 2020

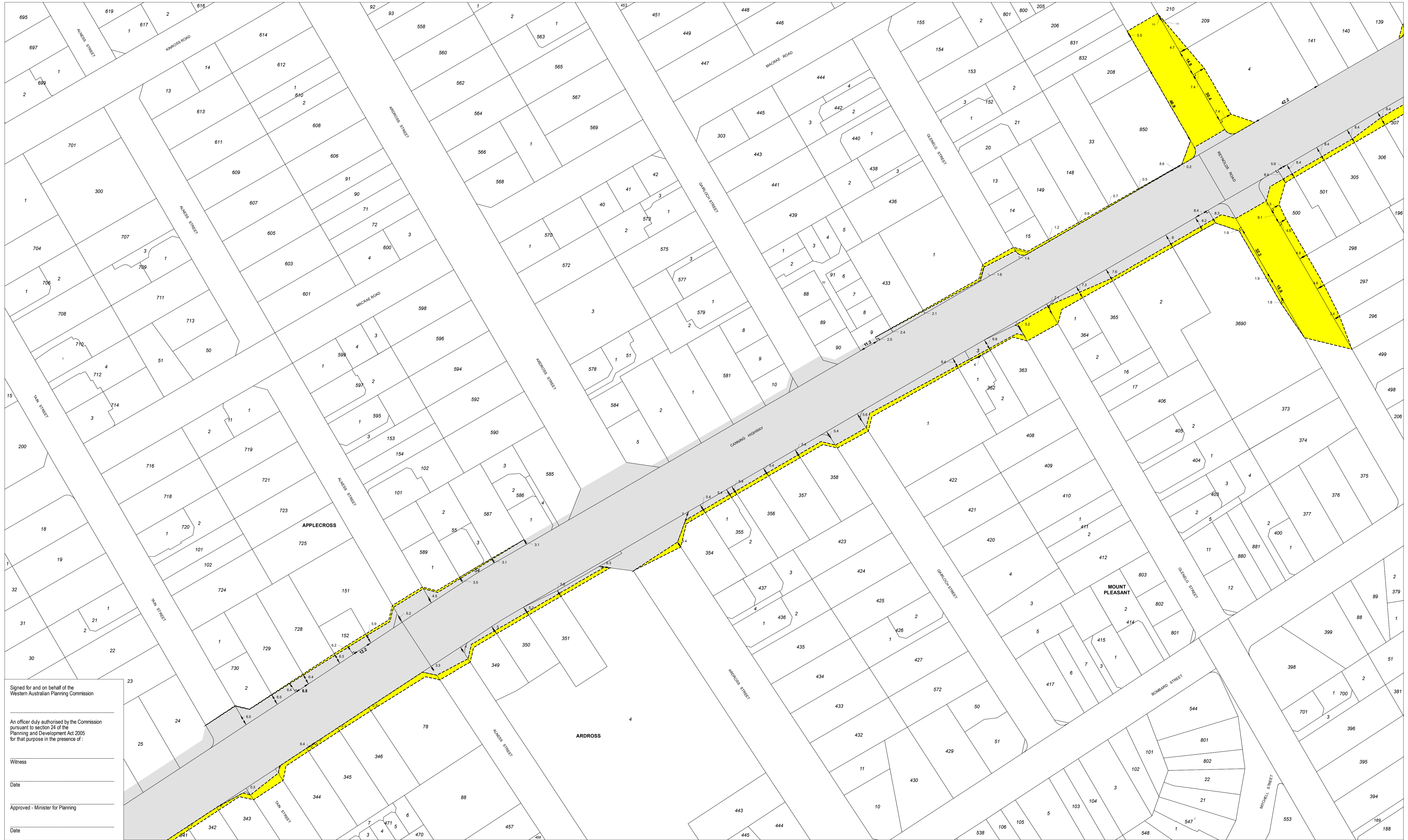


Plan Number
1.7970

File number: 835/02/17/0003
 Plan reference:
 Metropolitan Region Scheme
 1:25,000 sheet 19
 Amending plans:
 1.7970 - 1.7974

3047 Sheet 1 of 5

Created on date: Tuesday, 28 July 2020
 Produced by Data Analytics, Department of Planning, Lands and Heritage, Perth WA
 Base information supplied by Western Australian Land Information Authority SLIP 1096-2018-1



Signed for and on behalf of the
Western Australian Planning Commission

An officer duly authorised by the Commission
pursuant to section 24 of the
Planning and Development Act 2005
for that purpose in the presence of:

Witness

Date

Approved - Minister for Planning

Date

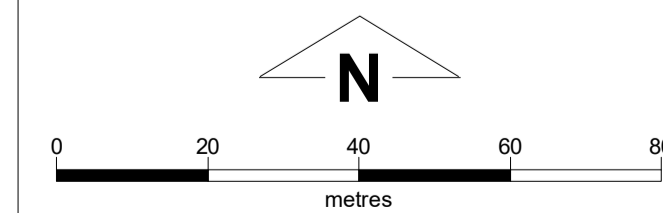
Planning control area
No. 153

PLANNING CONTROL AREA NO. 153 - CANNING HIGHWAY (APPLECROSS, COMO)



- Legend**
- Planning control area
 - Existing MRS road reserves

Program Manager: P. Jahmeerbacus
 Geospatial Officer: J. Ballarotta
 Examined: A. Power
 Revised:
 Version No: 1
 Date: WAPC/292.8.3 22 July 2020



Plan Number
1.7971

File number: 835/02/17/0003
 Plan reference:
 Metropolitan Region Scheme
 1:25,000 sheet 19
 Amending plans:
 1.7970 - 1.7974



Signed for and on behalf of the
Western Australian Planning Commission

An officer duly authorised by the Commission
pursuant to section 24 of the
Planning and Development Act 2005
for that purpose in the presence of:


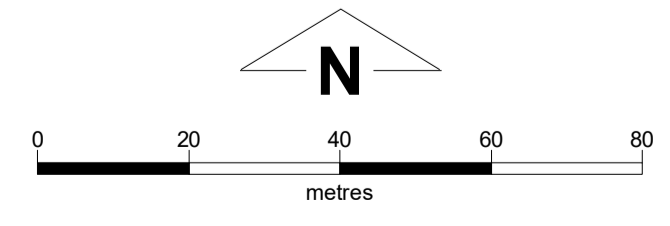
Witness _____

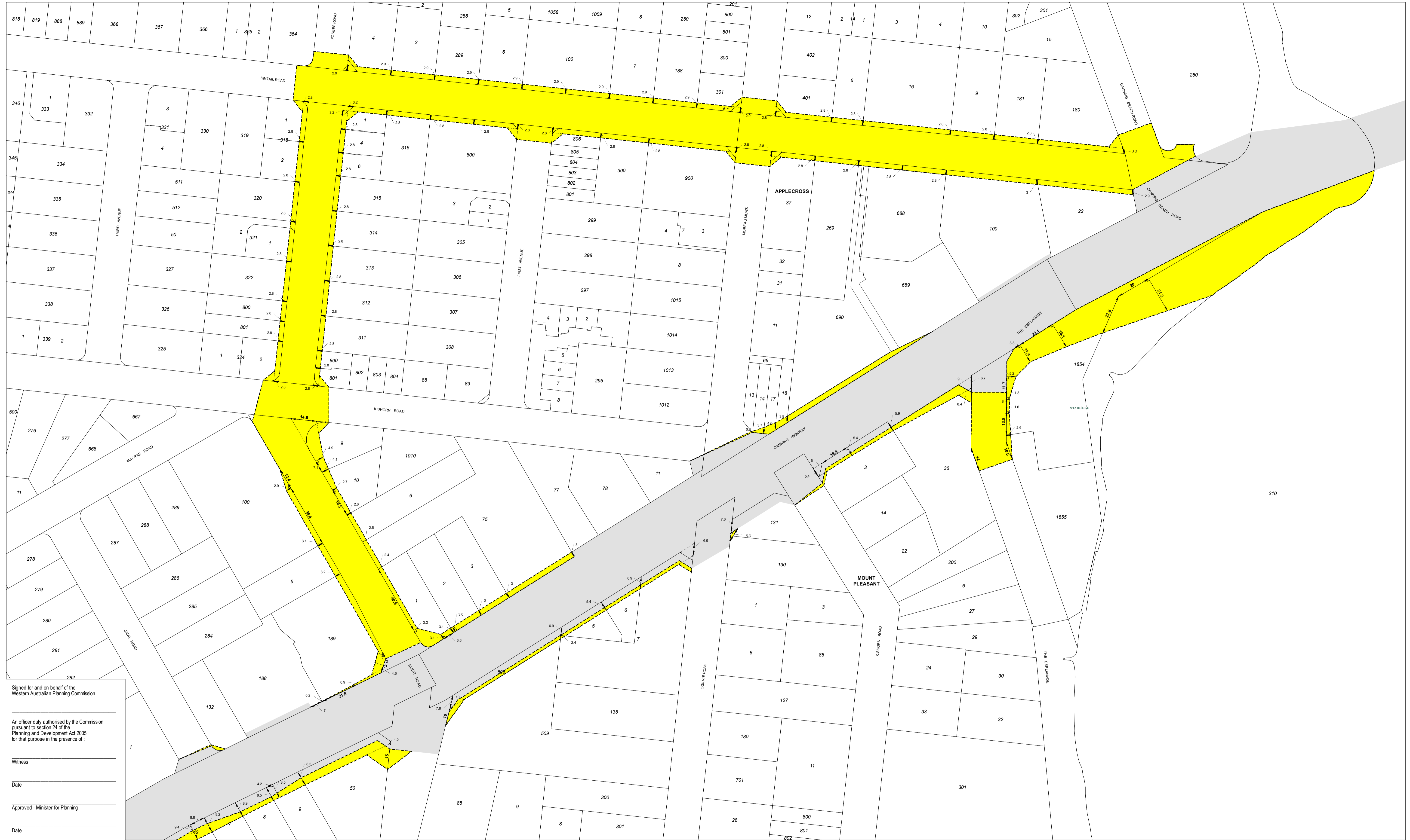
Date _____

Approved - Minister for Planning _____

Date _____

Planning control area No. 153 **PLANNING CONTROL AREA NO. 153 - CANNING HIGHWAY (APPLECROSS, COMO)**

| | | | | | |
|--|---|---|---|---|--|
|  <p>Created on date: Tuesday, 28 July 2020 Produced by Data Analytics, Department of Planning, Lands and Heritage, Perth WA Base information supplied by Western Australian Land Information Authority SLIP 1096-2018-1</p> | <p>Legend</p> <ul style="list-style-type: none"> Planning control area Existing MRS road reserves | <p>Program Manager: P. Jahmeerbacus Geospatial Officer: J. Ballarotta Examined: A. Power Revised: Version No: 1 Date: WAPC/292.8.3 22 July 2020</p> |  <p>0 20 40 60 80 metres</p> | <p>Plan Number</p> <h1 style="margin: 0;">1.7972</h1> <p>3047</p> | <p>File number: 835/02/17/0003 Plan reference: Metropolitan Region Scheme 1:25,000 sheet 19 & 20 Amending plans: 1.7970 - 1.7974</p> |
|--|---|---|---|---|--|



Signed for and on behalf of the
Western Australian Planning Commission

An officer duly authorised by the Commission
pursuant to section 24 of the
Planning and Development Act 2005
for that purpose in the presence of:

Witness _____

Date _____

Approved - Minister for Planning _____

Date _____

Planning control area No. 153 **PLANNING CONTROL AREA NO. 153 - CANNING HIGHWAY (APPLECROSS, COMO)**

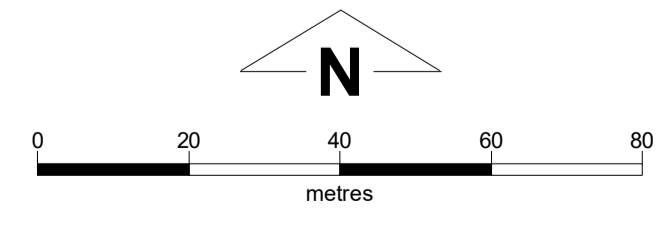


Legend

Planning control area

Existing MRS road reserves

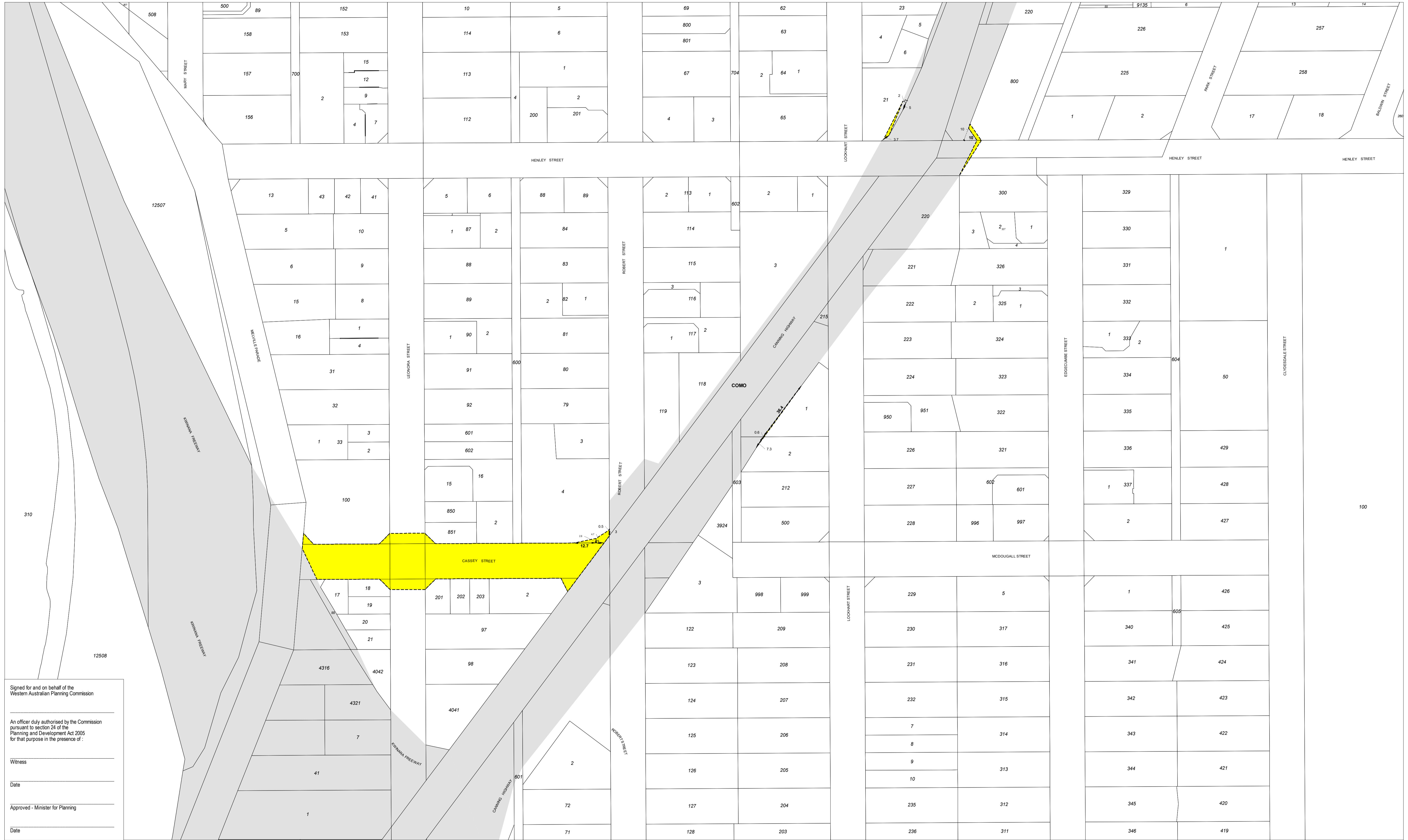
Program Manager: P. Jahmeerbacus
Geospatial Officer: J. Ballarotta
Examined: A. Power
Revised:
Version No: 1
Date: WAPC/292.8.3 22 July 2020



Plan Number
1.7973

File number: 835/02/17/0003
Plan reference:
Metropolitan Region Scheme
1:25,000 sheet 19 & 20
Amending plans:
1.7970 - 1.7974

3047 Sheet 4 of 5



Signed for and on behalf of the
Western Australian Planning Commission

An officer duly authorised by the Commission
pursuant to section 24 of the
Planning and Development Act 2005
for that purpose in the presence of:


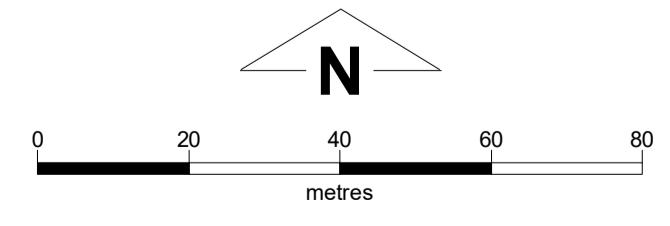
Witness _____

Date _____

Approved - Minister for Planning _____

Date _____

Planning control area No. 153 **PLANNING CONTROL AREA NO. 153 - CANNING HIGHWAY (APPLECROSS, COMO)**

| | | | | | |
|--|---|--|---|---|---|
|  <p>Created on date: Tuesday, 28 July 2020 Produced by Data Analytics, Department of Planning, Lands and Heritage, Perth WA Base information supplied by Western Australian Land Information Authority SLIP 1096-2018-1</p> | <p>Legend</p> <ul style="list-style-type: none"> Planning control area Existing MRS road reserves | <p>Program Manager: P. Jahnmeerbacus Geospatial Officer: J. Ballarotta Examined: A. Power Revised: Version No: 1 Date: WAPC/292.8.3 22 July 2020</p> |  | <p>Plan Number</p> <h1 style="margin: 0;">1.7974</h1> <p>3047 Sheet 5 of 5</p> | <p>File number: 835/02/17/0003 Plan reference: Metropolitan Region Scheme 1:25,000 sheet 20 Amending plans: 1.7970 - 1.7974</p> |
|--|---|--|---|---|---|