

Signed for and on behalf of the
Western Australian Planning Commission

An officer duly authorised by the Commission
pursuant to section 24 of the
Planning and Development Act 2005
for that purpose in the presence of :

Witness


Date


Approved - Minister for Planning

Date

Planning control area
No. 116

Airport West Station - Planning Control Area

 Planning control area



Created on date: Monday, 31 August 2015
Produced by GeoSpatial Planning Support, Department of Planning, Perth WA
Base information supplied by Western Australian Land Information Authority LI 646-2014-3

Project Manager: L. Aitken

Geospatial Officer: T. Lynch

Examined: J Ballarotta

Revised:


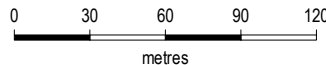
Version No: 3

Date: WAPC/ 2043 25 August 2015

File number: 835/02/01/0014P

Plan reference:
Metropolitan Region Scheme 1:25000 sheet 16

Oracle reference no: 2835



 metres

Plan Number: **3.2630**