



Signed for and on behalf of the Western Australian Planning Commission

---

An officer duly authorised by the Commission pursuant to section 24 of the Planning and Development Act 2005 for that purpose in the presence of:

Witness \_\_\_\_\_

Date \_\_\_\_\_

Approved - Minister for Planning \_\_\_\_\_

Date \_\_\_\_\_

**Planning control area No. 152**

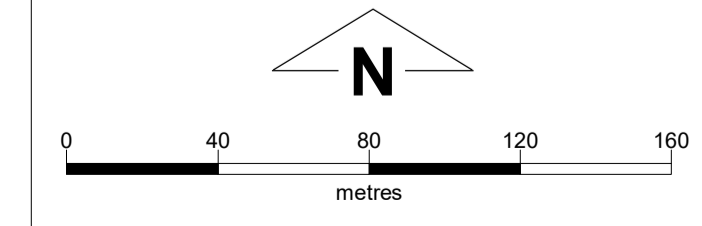
**MIDLAND FREIGHT RAIL REALIGNMENT**



**Legend**  
 Planning control area

Created on date: Monday, 22 June 2020  
 Produced by Data Analytics, Department of Planning, Lands and Heritage, Perth WA  
 Base information supplied by Western Australian Land Information Authority SLIP 1096-2018-1

Program Manager: S. Luscombe  
 Geospatial Officer: J. Ballarotta  
 Examined: A. Power  
 Revised:  
 Version No: 1  
 Date: WAPC / 291.9.3  
 17 June 2020



Plan Number  
**1.7954**  
 3049 Sheet 1 of 3

File number: 835/02/21/0024  
 Plan reference:  
 Metropolitan Region Scheme  
 1:25,000 sheet 16  
 Amending plans:  
 1.7954 - 1.7956



Signed for and on behalf of the  
Western Australian Planning Commission

---

An officer duly authorised by the Commission  
pursuant to section 24 of the  
Planning and Development Act 2005  
for that purpose in the presence of:

Witness \_\_\_\_\_

Date \_\_\_\_\_

Approved - Minister for Planning \_\_\_\_\_

Date \_\_\_\_\_

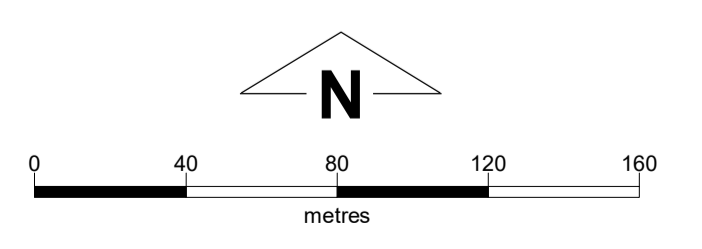
**Planning control area  
No. 152**

**MIDLAND FREIGHT RAIL REALIGNMENT**

Created on date: Monday, 22 June 2020  
Produced by Data Analytics, Department of Planning, Lands and Heritage, Perth WA  
Base information supplied by Western Australian Land Information Authority SLIP 1096-2018-1

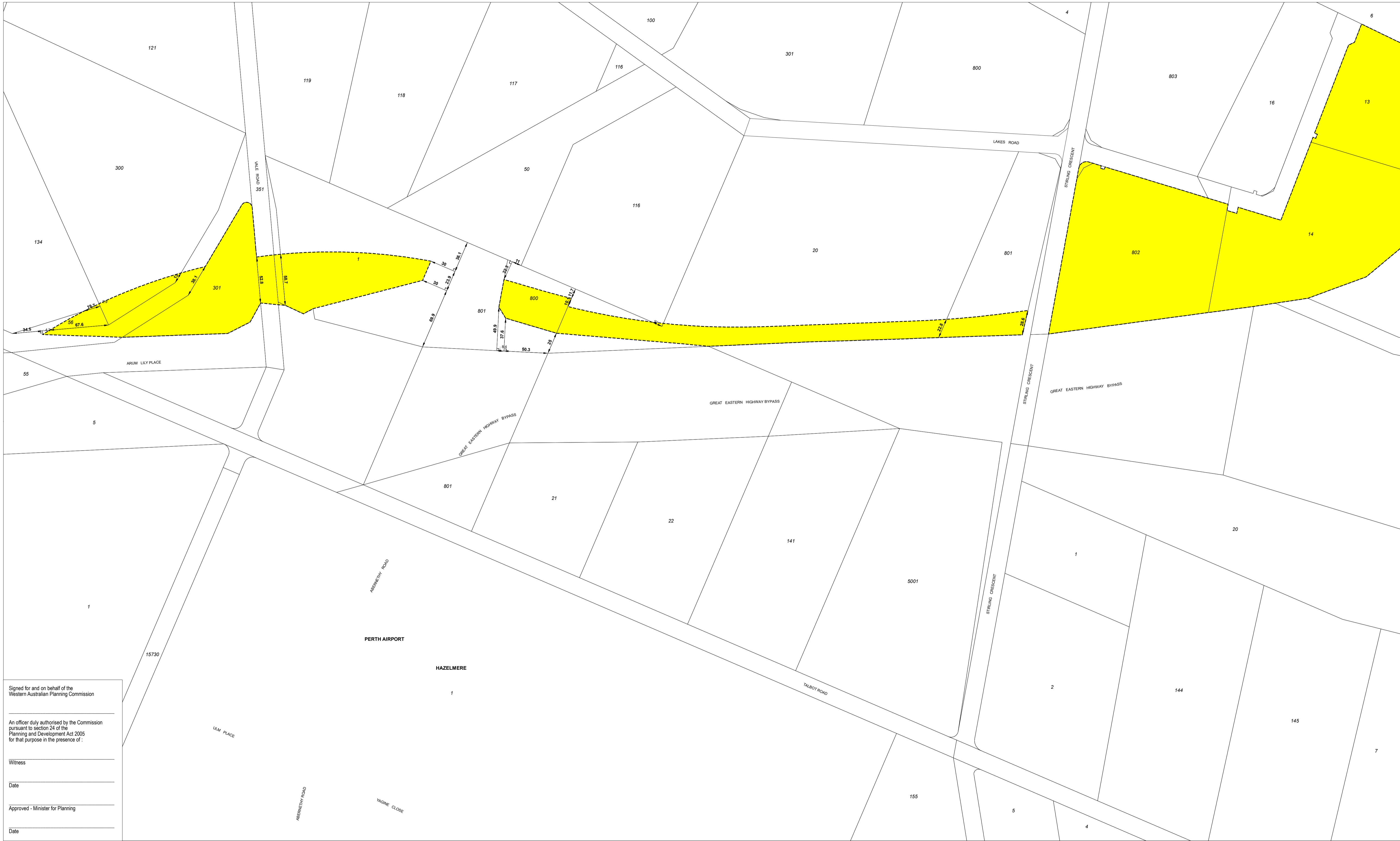
**Legend**  
 Planning control area

Program Manager: S. Luscombe  
 Geospatial Officer: J. Ballarotta  
 Examined: A. Power  
 Revised:  
 Version No: 1  
 Date: WAPC / 291.9.3  
 17 June 2020



Plan Number  
**1.7955**  
 3049 Sheet 2 of 3

File number: 835/02/21/0024  
 Plan reference:  
 Metropolitan Region Scheme  
 1:25,000 sheet 16  
 Amending plans:  
 1.7954 - 1.7956



Signed for and on behalf of the  
Western Australian Planning Commission

---

An officer duly authorised by the Commission  
pursuant to section 24 of the  
Planning and Development Act 2005  
for that purpose in the presence of:

Witness \_\_\_\_\_

Date \_\_\_\_\_

Approved - Minister for Planning \_\_\_\_\_

Date \_\_\_\_\_

**Planning control area**  
**No. 152**

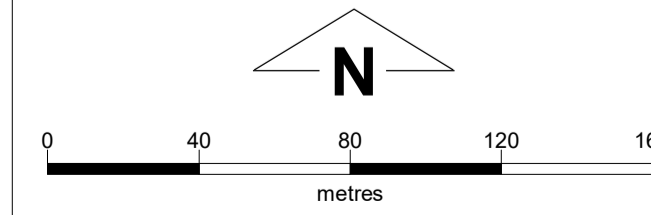
**MIDLAND FREIGHT RAIL REALIGNMENT**



**Legend**  
 Planning control area

Created on date: Monday, 22 June 2020  
 Produced by Data Analytics, Department of Planning, Lands and Heritage, Perth WA  
 Base information supplied by Western Australian Land Information Authority SLIP 1096-2018-1

Program Manager: S. Luscombe  
 Geospatial Officer: J. Ballarotta  
 Examined: A. Power  
 Revised:  
 Version No: 1  
 Date: WAPC / 291.9.3  
 17 June 2020



Plan Number  
**1.7956**  
 3049 Sheet 3 of 3

File number: 835/02/21/0024  
 Plan reference:  
 Metropolitan Region Scheme  
 1:25,000 sheet 16  
 Amending plans:  
 1.7954 - 1.7956