


Signed for and on behalf of the  
Western Australian Planning Commission

**Legend**  
 Excluded from special control area

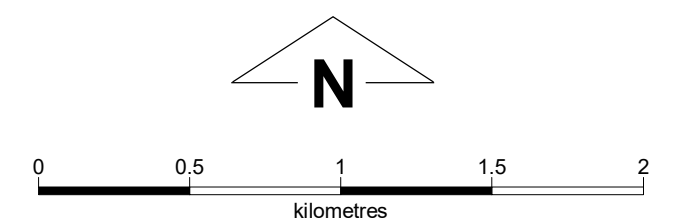
An officer duly authorised by the Commission  
pursuant to section 24 of the  
Planning and Development Act 2005  
for that purpose in the presence of:

Witness

Date

Approved - Minister for Planning

Date

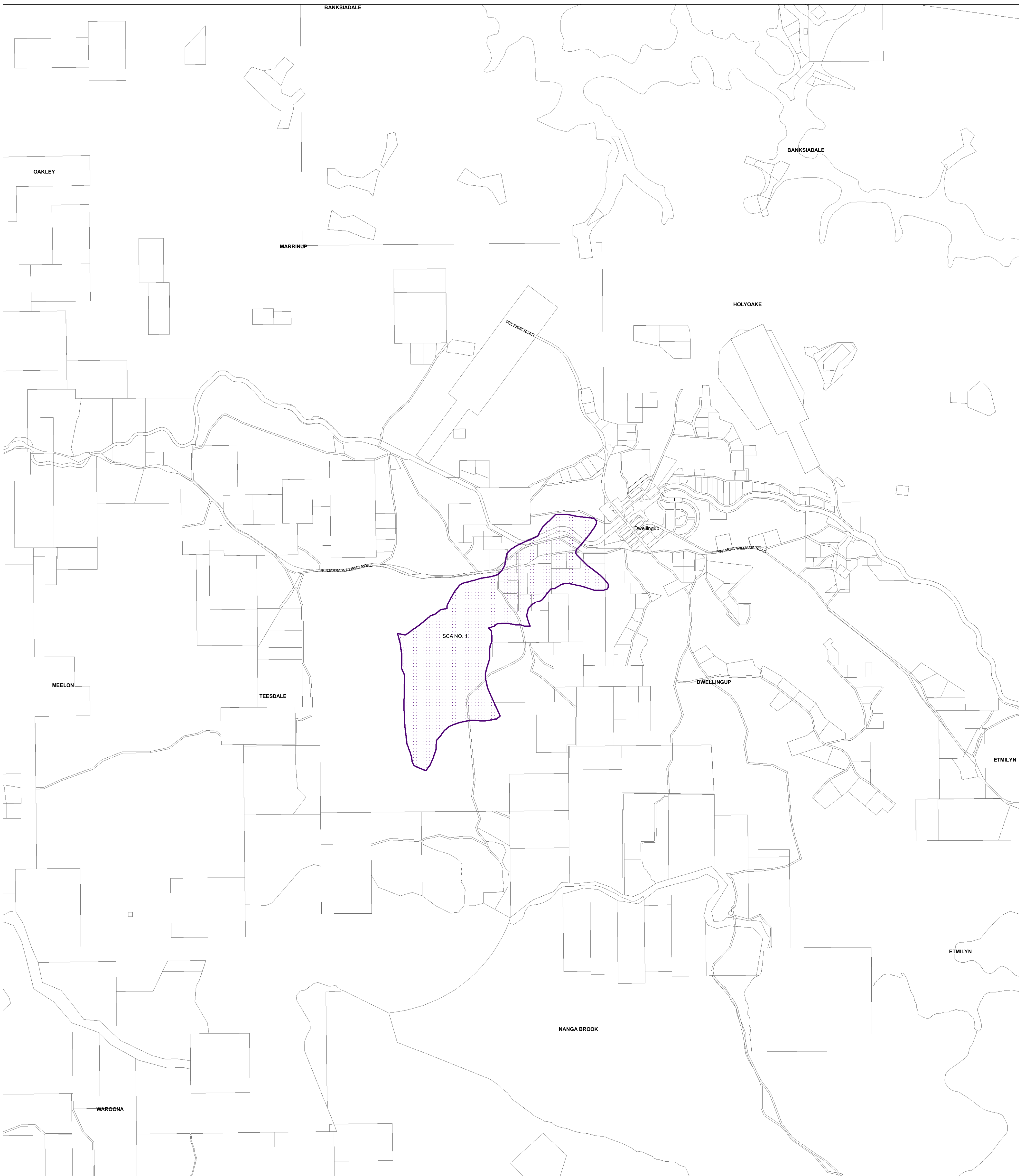


**AMENDMENT PLAN**  
**Peel Region Scheme**  
**Public Drinking Water Source Areas**  
 Amendment No. 041/57

Program Manager: J. Pride  
 Geospatial Officer: C. Ginbey  
 Examined: J. Ballarotta  
 Revised:  
 Version No: 2  
 Date: WAPC/286.10.1 22 Jan 2020

Plan Number  
**1.7430**  
 Sheet 1 of 3

File number: RLS/0382  
 Plan reference:  
 Peel Region Scheme  
 1:25000 sheet 3  
 amending plans: 1.7430 - 1.7432  
 detail plans: 1.4019/1, 1.4021/1 & 1.4022/1  
 Oracle reference no: 2864



Signed for and on behalf of the  
Western Australian Planning Commission

**Legend**  
 Excluded from special control area

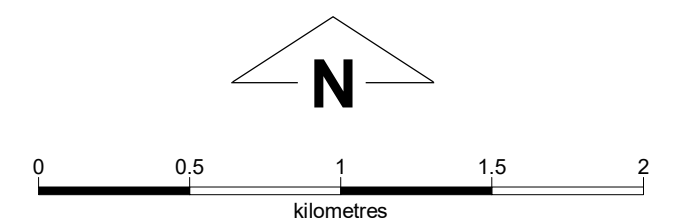
An officer duly authorised by the Commission  
pursuant to section 24 of the  
*Planning and Development Act 2005*  
for that purpose in the presence of:

Witness

Date

Approved - Minister for Planning

Date



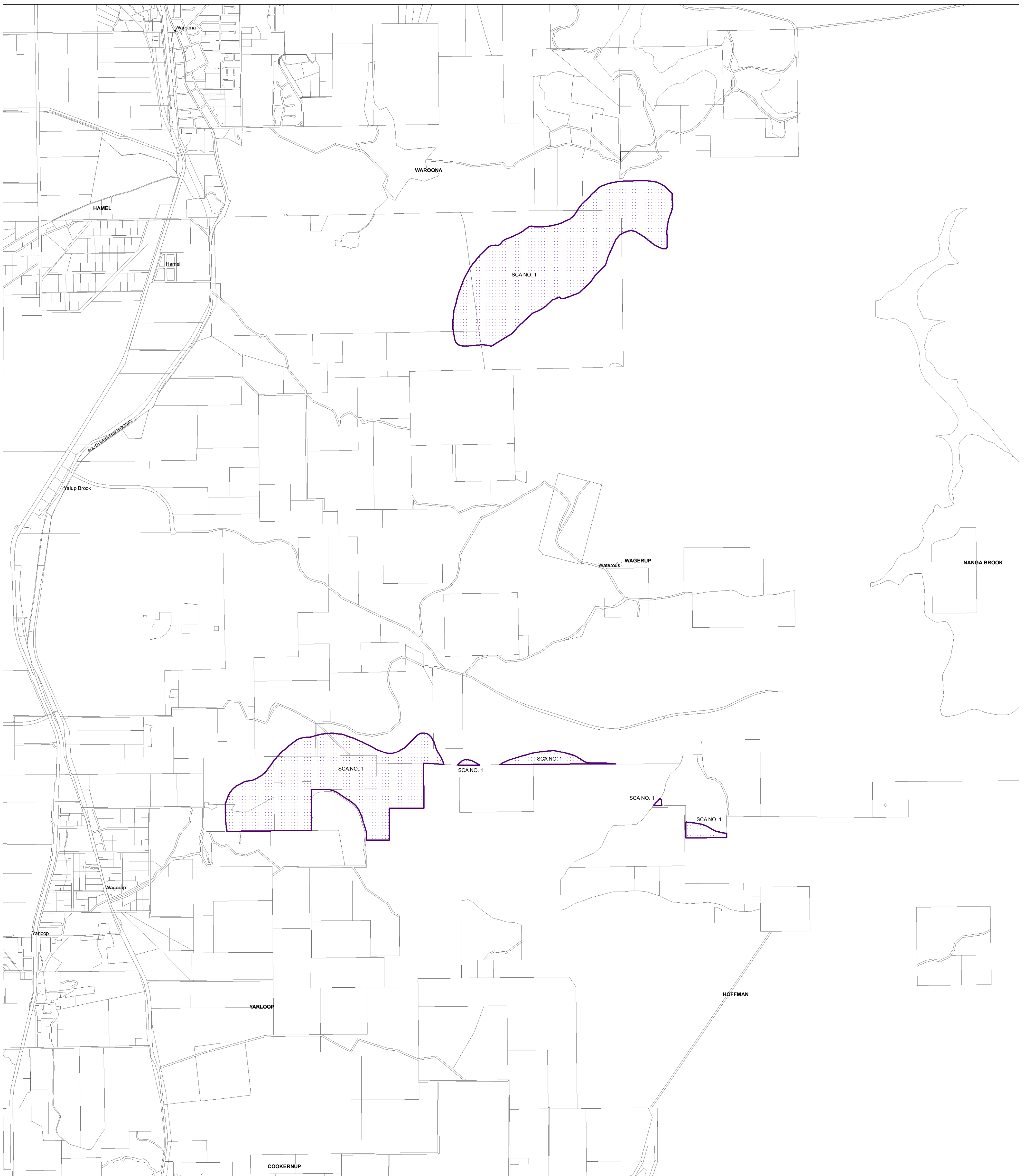
**AMENDMENT PLAN**  
**Peel Region Scheme**  
**Public Drinking Water Source Areas**  
 Amendment No. 041/57

Program Manager: J. Pride  
 Geospatial Officer: C. Ginbey  
 Examined: J. Ballarotta  
 Revised:  
 Version No: 2  
 Date: WAPC/286.10.1 22 Jan 2020


Plan Number  
**1.7431**  
 Sheet 2 of 3

File number: RLS/0382  
 Plan reference:  
 Peel Region Scheme  
 1:25000 sheet 11  
 amending plans: 1.7430 - 1.7432  
 detail plans: 1.4216/2, 1.4245/2 & 1.4247/1  
 Oracle reference no: 2864





Signed for and on behalf of the  
Western Australian Planning Commission

**Legend**  
 Excluded from special control area No. 1

An officer duly authorised by the Commission  
pursuant to section 24 of the  
*Planning and Development Act 2005*  
for that purpose in the presence of:

Witness

Date

Approved - Minister for Planning

Date



**AMENDMENT PLAN**  
**Peel Region Scheme**  
**Public Drinking Water Source Areas**  
 Amendment No. 041/57

Program Manager: J. Pride  
 Geospatial Officer: C. Ginbey  
 Examined: J. Ballarotta  
 Revised:  
 Version No: 2  
 Date: WAPC / 286.10.1 22 Jan 2020

Plan Number  
**1.7432**  
 Sheet 3 of 3

File number: RLS/0382  
 Plan reference:  
 Peel Region Scheme  
 1:25000 sheet 15, 18 & 19  
 amending plans: 1.7430 - 1.7432  
 detail plans: 1.4309/2, 1.4311/1, 1.4312/1,  
 1.4326/1, 1.4327/1, 1.4328/1 &  
 1.4333/1 - 1.4335/1  
 Oracle reference no: 2864