

Signed for and on behalf of the
Western Australian Planning Commission

An officer duly authorised by the Commission
pursuant to section 24 of the
Planning and Development Act 2005
for that purpose in the presence of :

Witness

Date


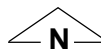
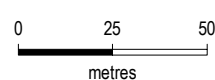

Approved - Minister for Planning

Date

805

Planning control area
No:137

PCA 137 - PAPANONI RD REALIGNMENT

 Planning control area	Project Manager: Peter Ajo Geospatial Officer: A. Power Examined: T. Servaas Revised: Version No: 3 Date: EF&P/456.6.2 4 Sept 2019	Plan Number: <div style="text-align: center;">   </div>	File number: 835/02/28/0014 Plan reference: Metropolitan Region Scheme 1:25000 Sheet 31 RLS/0818 <div style="text-align: center; font-size: 24pt; font-weight: bold;">3.2741</div>	3001 Sheet 1 of 1
 Created on date: Wednesday, 20 November 2019 Produced by Data Analytics, Department of Planning, Perth WA Base information supplied by Western Australian Land Information Authority SLIP 1096-2018-1				