

Signed for and on behalf of the
Western Australian Planning Commission

An officer duly authorised by the Commission
pursuant to section 24 of the
Planning and Development Act 2005
for that purpose in the presence of:

Witness _____

Date _____

Approved - Minister for Planning _____

Date _____

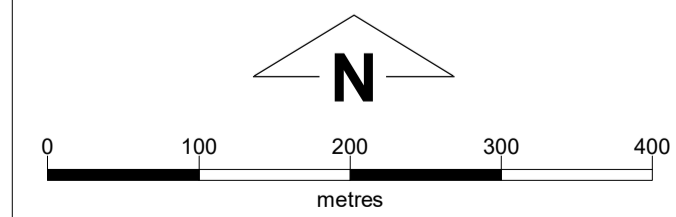
Planning Control Area No. 156 - Rowley Road between Kwinana Freeway and Rockingham Road



Legend
 Planning control area
 Existing MRS road reserves

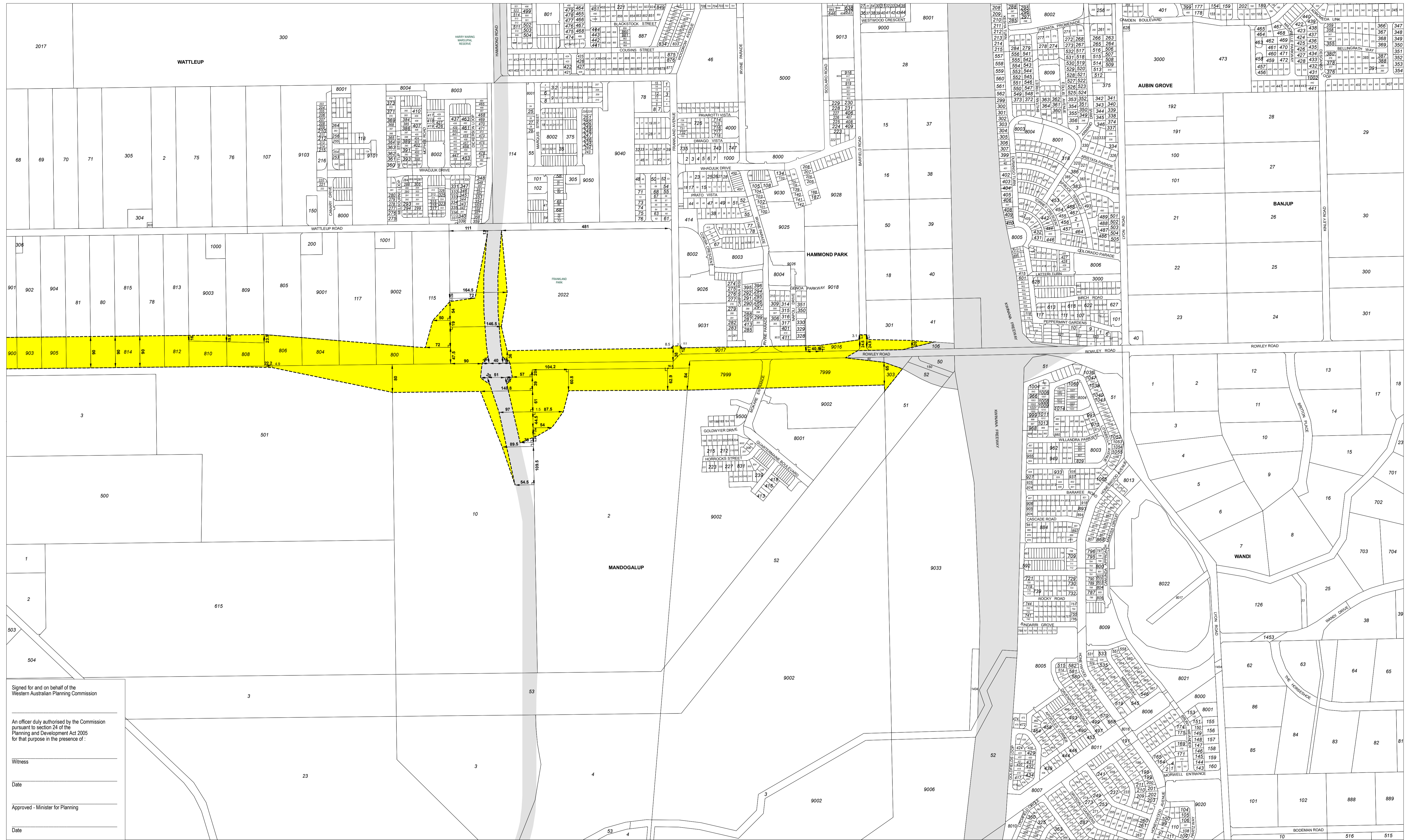
COPY

Program Manager: P. Jahmeerbacus
 Geospatial Officer: J. Ballarotta
 Examined: A. Power
 Revised:
 Version No: 2
 Date: WAPC / 293.8.3
 19 August 2020



Plan Number
1.7962

File number: 835/02/01/0022
 Plan reference:
 Metropolitan Region Scheme
 1:25,000 sheet Z3
 Amending plans:
 1.7962 & 1.7963



Signed for and on behalf of the
Western Australian Planning Commission

An officer duly authorised by the Commission
pursuant to section 24 of the
Planning and Development Act 2005
for that purpose in the presence of:

Witness

Date

Approved - Minister for Planning

Date

Planning Control Area No. 156 - Rowley Road between Kwinana Freeway and Rockingham Road

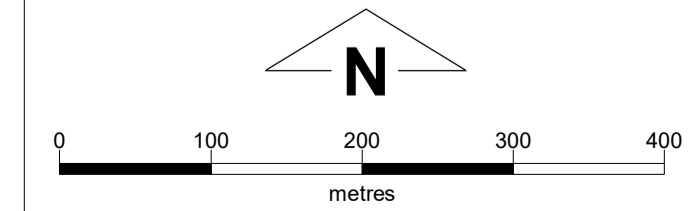


Legend

- Planning control area
- Existing MRS road reserves

COPY

Program Manager: P. Jahmerbacus
 Geospatial Officer: J. Ballarotta
 Examined: A. Power
 Revised:
 Version No: 2
 Date: WAPC / 293.8.3
 19 August 2020



Plan Number
1.7963

File number: 835/02/01/0022
 Plan reference:
 Metropolitan Region Scheme
 1:25,000 sheet 23 & 24
 Amending plans:
 1.7962 & 1.7963

3050 Sheet 2 of 2