



Signed for and on behalf of the
Western Australian Planning Commission

An officer duly authorised by the Commission
pursuant to section 24 of the
Planning and Development Act 2005
for that purpose in the presence of:

Witness _____

Date _____

Approved - Minister for Planning _____

Date _____

Planning control area No. 155 **PLANNING CONTROL AREA NO. 155 - STAKEHILL ROAD, KARNUP**

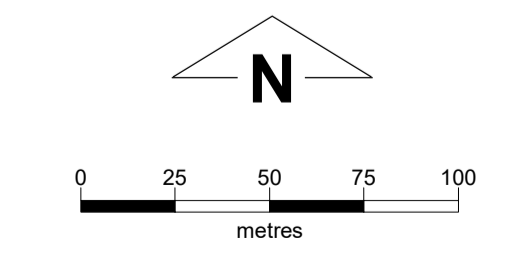


Legend

Planning control area

Existing MRS road reserves

Program Manager: P. Jahmeerbacus
Geospatial Officer: J. Ballarotta
Examined: A. Power
Revised:
Version No: 3
Date: WAPC / 292.8.5
22 July 2020



Plan Number
1.7932

3028 Sheet 1 of 4

File number: 835/02/28/0015
Plan reference:
Metropolitan Region Scheme
1:25,000 sheet 31
Amending plans:
1.7932 - 1.7935



Signed for and on behalf of the
Western Australian Planning Commission

An officer duly authorised by the Commission
pursuant to section 24 of the
Planning and Development Act 2005
for that purpose in the presence of:

Witness _____

Date _____

Approved - Minister for Planning _____

Date _____

Planning control area
No. 155

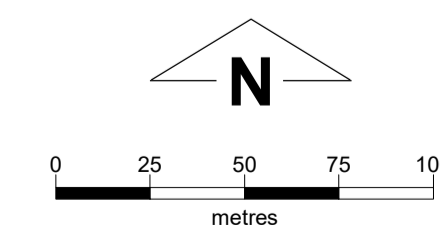
PLANNING CONTROL AREA NO. 155 - STAKEHILL ROAD, KARNUP



Legend
 Planning control area
 Existing MRS road reserves

Created on date: Friday, 24 July 2020
 Produced by Data Analytics, Department of Planning, Lands and Heritage, Perth WA
 Base information supplied by Western Australian Land Information Authority SLIP 1096-2018-1

Program Manager: P. Jahmeerbacus
 Geospatial Officer: J. Ballarotta
 Examined: A. Power
 Revised:
 Version No: 3
 Date: WAPC / 292.8.5
 22 July 2020



Plan Number
1.7933

File number: 835/02/28/0015
 Plan reference:
 Metropolitan Region Scheme
 1:25,000 sheet 31
 Amending plans:
 1.7932 - 1.7935

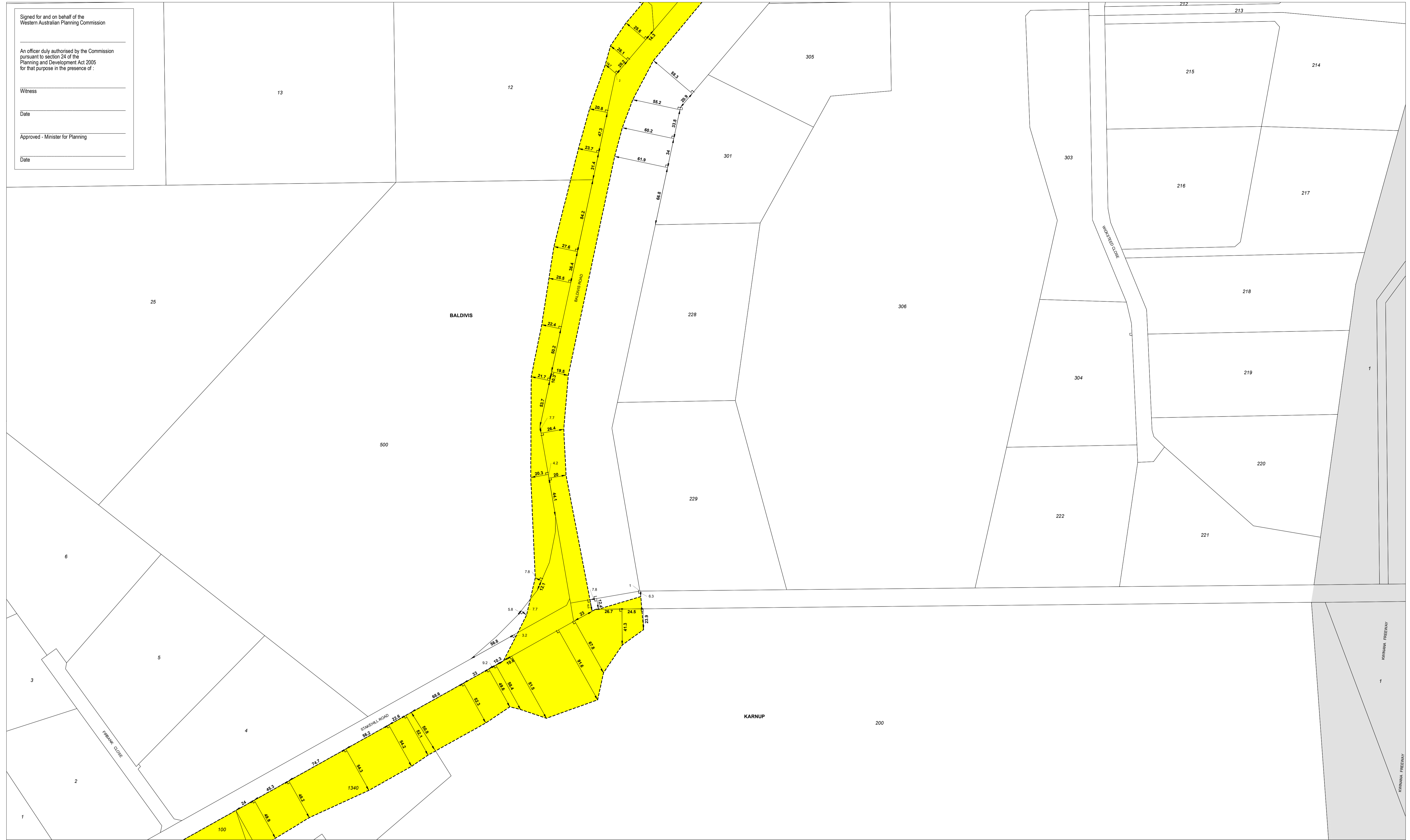
Signed for and on behalf of the
Western Australian Planning Commission

An officer duly authorised by the Commission
pursuant to section 24 of the
Planning and Development Act 2005
for that purpose in the presence of:

Witness _____
Date _____

Approved - Minister for Planning

Date _____



Planning control area
No. 155

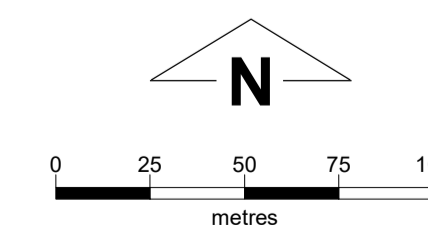
PLANNING CONTROL AREA NO. 155 - STAKEHILL ROAD, KARNUP



Legend
 Planning control area
 Existing MRS road reserves

Created on date: Friday, 24 July 2020
 Produced by Data Analytics, Department of Planning, Lands and Heritage, Perth WA
 Base information supplied by Western Australian Land Information Authority SLIP 1096-2018-1

Program Manager: P. Jahmeerbacus
 Geospatial Officer: J. Ballarotta
 Examined: A. Power
 Revised:
 Version No: 3
 Date: WAPC / 292.8.5
 22 July 2020



Plan Number
1.7934

File number: 835/02/28/0015
 Plan reference:
 Metropolitan Region Scheme
 1:25,000 sheet 31
 Amending plans:
 1.7932 - 1.7935

3028 Sheet 3 of 4



Signed for and on behalf of the
Western Australian Planning Commission

An officer duly authorised by the Commission
pursuant to section 24 of the
Planning and Development Act 2005
for that purpose in the presence of:

Witness _____

Date _____

Approved - Minister for Planning _____

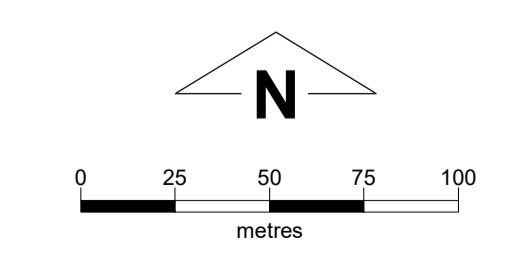
Date _____

Planning control area No. 155 **PLANNING CONTROL AREA NO. 155 - STAKEHILL ROAD, KARNUP**



Legend
 Planning control area
 Existing MRS road reserves

Program Manager: P. Jahmeerbacus
 Geospatial Officer: J. Ballarotta
 Examined: A. Power
 Revised:
 Version No: 3
 Date: WAPC / 292.8.5
 22 July 2020



Plan Number
1.7935
 3028 Sheet 4 of 4

File number: 835/02/28/0015
 Plan reference:
 Metropolitan Region Scheme
 1:25,000 sheet 31
 Amending plans:
 1.7932 - 1.7935

Created on date: Friday, 24 July 2020
 Produced by Data Analytics, Department of Planning, Lands and Heritage, Perth WA
 Base information supplied by Western Australian Land Information Authority SLIP 1096-2018-1