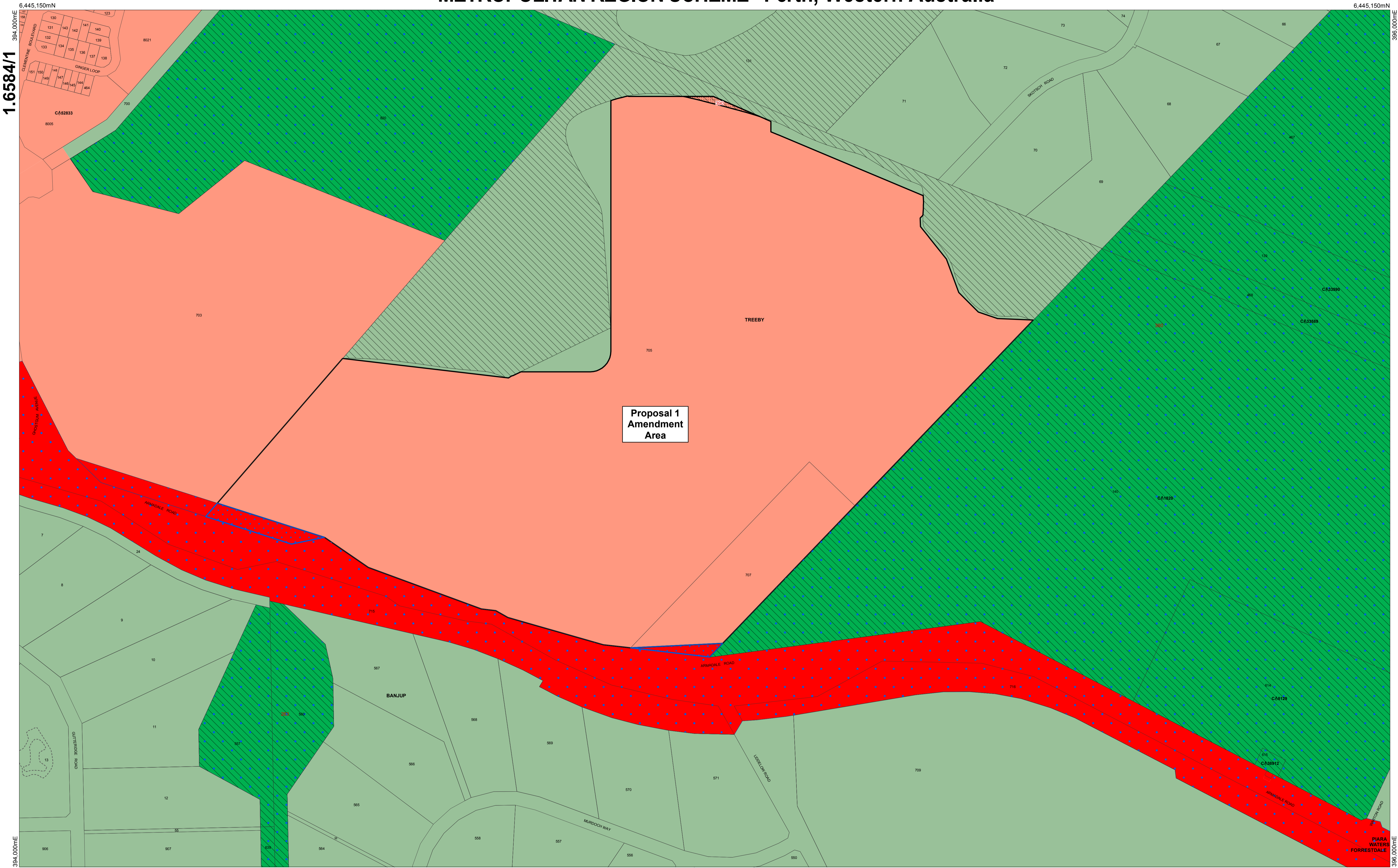


# METROPOLITAN REGION SCHEME - Perth, Western Australia



**Proposal 1  
Amendment  
Area**

1.6584/1



**Important notes**  
Environmental condition areas are not shown on these maps; refer to the MRS Text for details of environmental conditions.  
Redevelopment scheme areas are shown on these maps, although they are not within the jurisdiction of the Western Australian Planning Commission.  
Refer to the relevant redevelopment authority's scheme and maps for details.  
For Port Kennedy locality refer to the: Port Kennedy Development Agreement Act 1992.

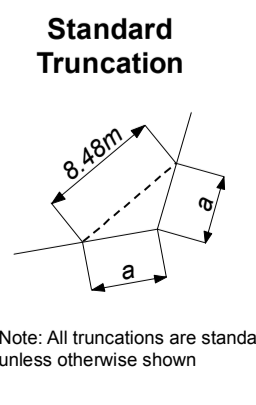
**Technical notes**  
Horizontal datum - Geocentric datum of Australia 1994  
Grid base - Map Grid of Australia  
Projection - Transverse Mercator, graphically projected in zone 50

**Data Sources**  
Cadastral data from the Western Australian Land Information Authority Spatial Cadastral Database (SCDB) - permission no. SLIP 1096-2018-1  
Topographic features derived from StreetSmart Street Directory 2013

**Production notes**  
Published by the Department of Planning, Lands and Heritage, Gordon Stephenson House, 140 William Street, Perth, WA 6000  
The scheme is not intended to indicate the land use allocation under any local government provision.  
© State of Western Australia. This map may not be reproduced wholly or in part without the written permission of the Department.  
Website - www.dph.wa.gov.au - to access electronic copies of the MRS  
Email - spatialdata@dph.wa.gov.au for digital data or for written permission.

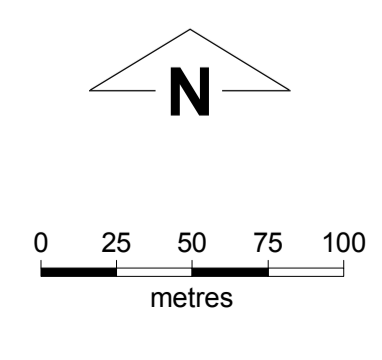
**Metropolitan Region Scheme Legend**

scheme boundary	Water catchments	Public purposes - denoted as follows: H Hospital HS High school TS Technical school CP Car park U University CG Commonwealth Government SEC State Energy Commission SU Special uses VISO Water Authority of WA P Prison	Rural - water protection	Proposed Water catchments reservation addition Notice of Delegation (Site No) Bush Forever area for removal
Reserved lands Parks and recreation Restricted public access	Civic and cultural	Urban	Private recreation	Notice of delegation Bush forever area
Railways	Waterways	Urban deferred	Notice of delegation Bush forever area	Redevelopment schemes Redevelopment scheme/act area
Roads Primary regional roads Other regional roads	State forests	Central city area	Industrial	
State forests		Special industrial	Rural	



**Western Australian Planning Commission**  
This is to certify that plan no. 1.6584/1 was approved by resolution at a meeting held on **20 February 2019**  
Minute no. **WAPC / 275.9.2**  
Signed:   
Effective: **RS\_Date**

**Data Analytics Certification**  
Manager: T Servaas  
Geospatial Officer: J Ballarotta  
Examined: A Power



**LOCATION OF DETAIL PLAN**

File: 833-2-23-65  
Plan: MRS Sheet 24  
Ref no: 2825/7  
Amendment No: 1346/57  
Amendment Plan: 3.2716/1

**DETAIL PLAN  
No.1.6584/1**