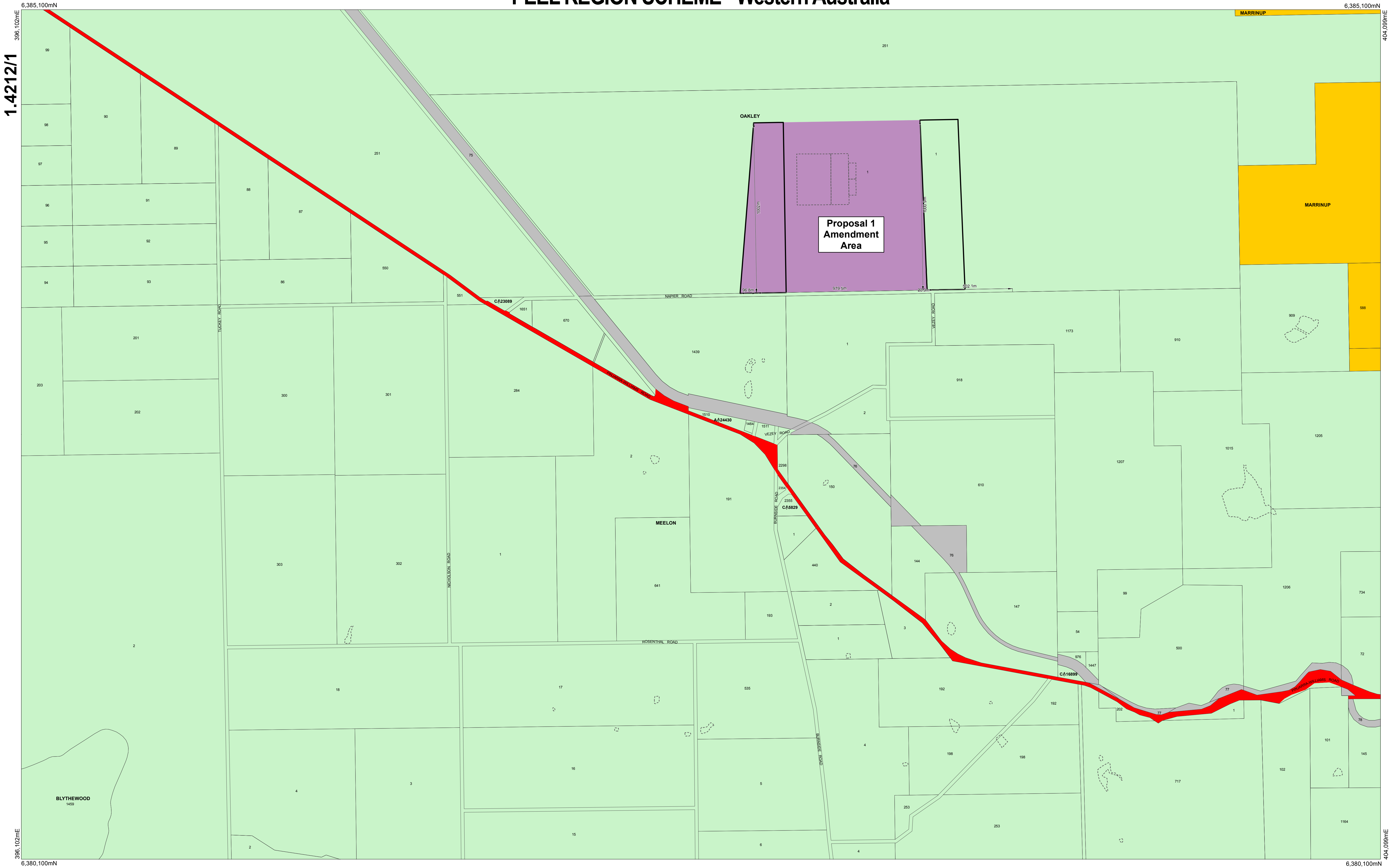


PEEL REGION SCHEME - Western Australia



1.4212/1

6,385,100mN

6,385,100mN

396,102mE

404,099mE

6,380,100mN

6,380,100mN

Department of Planning
 Western Australian Planning Commission
 Production notes
 Published by the Department of Planning (Department), Gordon Stephenson House, 140 William Street, Perth, WA 6000
 The scheme is not intended to indicate the land use allocation under any local government provision.
 © Western Australian Planning Commission 2015. This map may not be reproduced wholly or in part without the written permission of the Department.
 Website - www.planning.wa.gov.au - to access electronic copies of the GBRS
 Email - spatialdata@planning.wa.gov.au for digital data or for written permission.

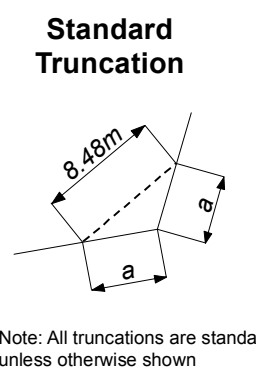
Technical notes
 Horizontal datum - Geocentric datum of Australia 1994
 Grid base - Map Grid of Australia
 Projection - Transverse Mercator, graphically projected in zone 50
Data Sources
 Cadastral data from the Western Australian Land Information Authority Spatial Cadastral Database (SCDB) - permission no. L1 782-2015-3
 Topographic features derived from StreetSmart Street Directory 2013

- Peel Region Scheme Legend**
- scheme boundary
 - Reserved lands**
 - Regional open space
 - Railways
 - State forests
 - Roads**
 - Primary regional roads
 - Other regional roads

- Zones**
- Public purposes - denoted as follows:
 - H Hospital
 - HS High school
 - PU Public utilities
 - SU Special uses
 - U University
 - Urban
 - Urban deferred
 - Regional centre
 - Industrial
 - Rural
 - Private recreation

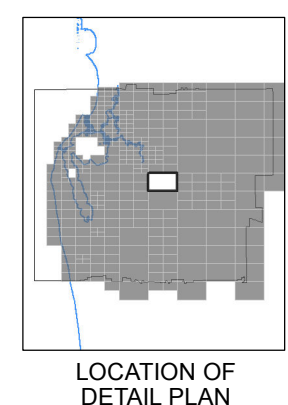
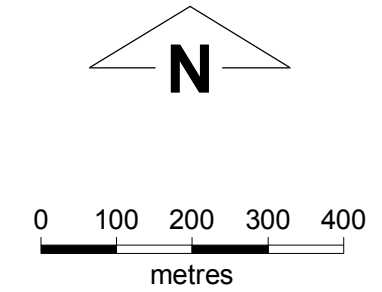
- Special control areas** denoted as follows:
- SCANO 1 Water catchments
 - SCANO 2 Wastewater treatment plant odour buffers
 - Environmental conditions

Proposed



Western Australian Planning Commission
 This is to certify that plan no.1.4212/1 was approved by resolution at a meeting held on **30 August 2016**
 Minute no. **WAPC / 247.11.1**
 Signed: *[Signature]*
 Effective: **Not Applicable**

GeoSpatial Research & Modelling Certification
Manager: T Servaas
GeoSpatial Officer: C.Ginbey
Examined: J Ballarotta



1.4212/1	1.4212/1	1.4212/1	1.4212/1
1.4212/1	1.4212/1	1.4212/1	1.4212/1
1.4212/1	1.4212/1	1.4212/1	1.4212/1
1.4212/1	1.4212/1	1.4212/1	1.4212/1

File: RLS/0495
 Plan: PRS Sheet 11
 Ref no: 2897
 Amendment No: 042/57
 Amendment Plan: 3.2688

DETAIL PLAN
No.1.4212/1