






Produced by Data Analytics, Department of Planning, Lands and Heritage, on behalf of the Western Australian Planning Commission. Copyright © July 2019

\\dopgisfiles\vr02\Products\StateMultiRegion\AnnualStateMaps\Tindale\_Tribal\_Boundaries\_A4.mxd

Base information supplied by Western Australian Land Information Authority SLIP 1096-2018-1

The Tindale tribal boundaries were determined by Norman Tindale after extensive research across Australia, publishing his findings in 1940. This map was republished in 1974 and the map included here is an adaptation of Tindale's. Copyright is held by the Tindale family and is managed by the South Australian Museum.

Legend

-  Tindale tribal boundaries
-  Town
-  Highway
-  Main road
-  Canning Stock Route

