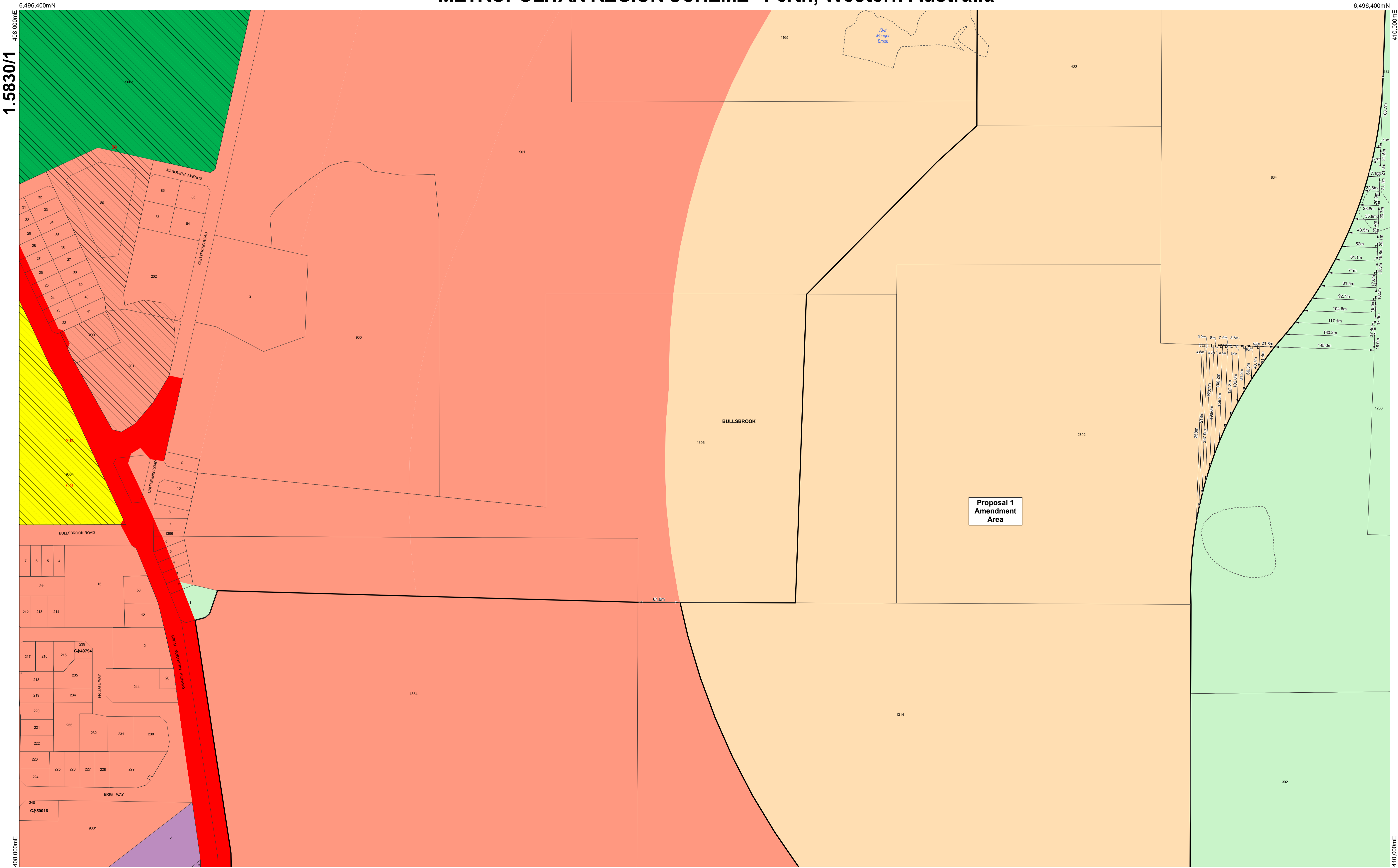


METROPOLITAN REGION SCHEME - Perth, Western Australia



1.5830/1

408.000mE

6,495,150mN

6,496,400mN

410.000mE

6,495,150mN

Important notes
 Environmental condition areas are not shown on these maps; refer to the MRS Text for details of environmental conditions.
 Redevelopment scheme areas are shown on these maps, although they are not within the jurisdiction of the Western Australian Planning Commission.
 Refer to the relevant redevelopment authority's scheme and maps for details.
 For Port Kennedy locality refer to the Port Kennedy Development Agreement Act 1992.

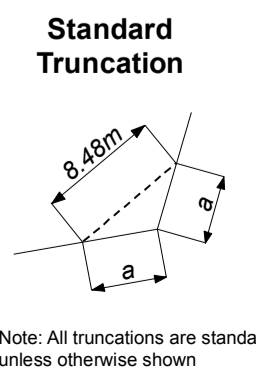
Technical notes
 Horizontal datum - Geocentric datum of Australia 1994
 Grid base - Map Grid of Australia
 Projection - Transverse Mercator, graphically projected in zone 50

Data Sources
 Cadastral data from the Western Australian Land Information Authority Spatial Cadastral Database (SCDB) - permission no. LI 862-2016-1
 Topographic features derived from StreetSmart Street Directory 2013

Production notes
 Published by the Department of Planning, Lands and Heritage, Gordon Stephenson House, 140 William Street, Perth, WA 6000
 The scheme is not intended to indicate the land use allocation under any local government provision.
 © State of Western Australia. This map may not be reproduced wholly or in part without the written permission of the Department.
 Website - www.planning.wa.gov.au - to access electronic copies of the MRS
 Email - spatialdata@planning.wa.gov.au for digital data or for written permission.

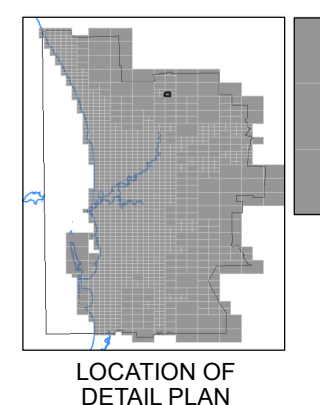
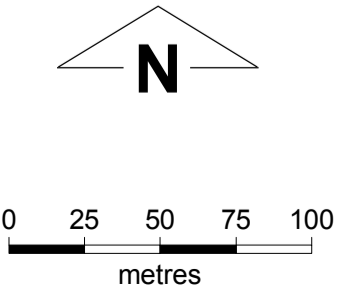
Metropolitan Region Scheme Legend

scheme boundary	Water catchments	Public purposes - denoted as follows: H Hospital HS High school TS Technical school CP Car park U University CG Commonwealth Government SEC State Energy Commission SU Special uses WVA Water Authority of WA P Prison	Urban	Rural - water protection	Proposed
Reserved lands Parks and recreation Restricted public access	Civic and cultural	Railways	Urban deferred	Private recreation	
Railways	Waterways	Port installations	Central city area	Notice of delegation Bush forever area	
State forests	Roads: Primary regional roads Other regional roads	State forests	Industrial	Redevelopment schemes Redevelopment scheme/act area	
Water catchments	Waterways	Roads: Primary regional roads Other regional roads	Special industrial		
Waterways			Rural		



Western Australian Planning Commission
 This is to certify that plan no. 1.5830/1 was approved by resolution at a meeting held on **21 November 2018**
 Minute no. **WAPC / 272.9.1**
 Signed:
 Effective: **RS_Date**

Geospatial Research and Modelling Certification
 Manager: T Servaas
 Geospatial Officer: J Ballarotta
 Examined: A Power



File: 809/02/21/0041P_V
 Plan: MRS Sheet 8 & 9
 Ref no: 2907v6
 Amendment No: 1324/41
 Amendment Plan: 3.2700/1

DETAIL PLAN No. 1.5830/1