



Signed for and on behalf of the  
Western Australian Planning Commission

An officer duly authorised by the Commission  
pursuant to section 24 of the  
**Planning and Development Act 2005**  
for that purpose in the presence of :



Witness

Date

Approved - Minister for Planning

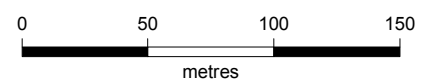
Date

**Legend**

-  Excluded from other regional roads reservation and included in parks and recreation - restricted public access reservation
-  Excluded from other regional roads reservation and included in urban zone

**Metropolitan Region Scheme**

Amendment No. 1359/57



Created on date: Friday, 2 August 2019  
Document Name: MRS\_3002\_v1\_A3\_3.2744  
Produced by Data Analytics, Department of Planning, Lands and Heritage, Perth WA  
Base information supplied by Western Australian Land Information Authority SLIP 1096-2018-1

Program Manager: A. Muscara

Geospatial Officer: J. Ballarotta

Examined: A. Power

Revised:

Version No. 1

Date: WAPC/280.10.5 24 July 2019

Plan Number

**3.2744**

Sheet 1 of 1

File number: 833/02/33/0003

Plan reference:

Metropolitan Region Scheme  
1:25000 sheet 15

Oracle reference no: 3002