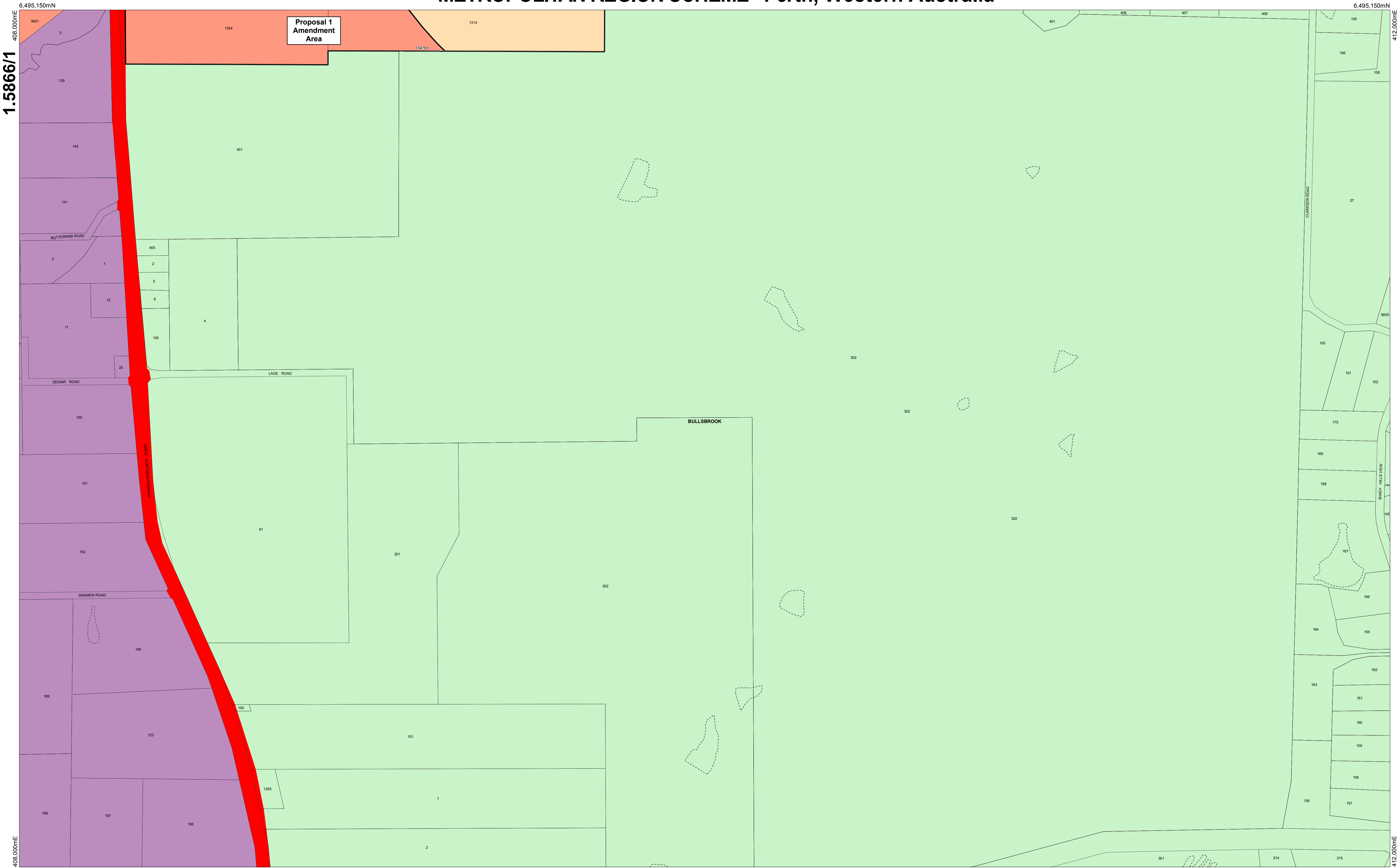


METROPOLITAN REGION SCHEME - Perth, Western Australia



Proposal 1
Amendment
Area

1.5866/1

408,000mE

412,000mE

6,495,150mN 6,492,650mN

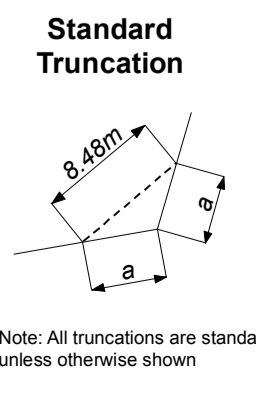


Important notes
Environmental condition areas are not shown on these maps; refer to the MRS Text for details of environmental conditions.
Redevelopment scheme areas are shown on these maps, although they are not within the jurisdiction of the Western Australian Planning Commission.
Refer to the relevant redevelopment authority's scheme and maps for details.
For Port Kennedy locality refer to the: *Port Kennedy Development Agreement Act 1992*.
Technical notes
Horizontal datum - Geocentric datum of Australia 1994
Grid base - Map Grid of Australia
Projection - Transverse Mercator, graphically projected in zone 50

Data Sources
Cadastral data from the Western Australian Land Information Authority Spatial Cadastral Database (SCDB) - permission no. LI 862-2016-1
Topographic features derived from StreetSmart Street Directory 2013
Production notes
Published by the Department of Planning, Lands and Heritage, Gordon Stephenson House, 140 William Street, Perth, WA 6000
The scheme is not intended to indicate the land use allocation under any local government provision.
© State of Western Australia. This map may not be reproduced wholly or in part without the written permission of the Department.
Website - www.planning.wa.gov.au - to access electronic copies of the MRS
Email - spatialdata@planning.wa.gov.au for digital data or for written permission.

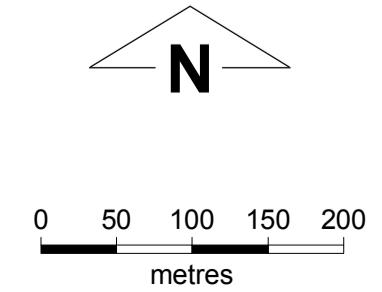
Metropolitan Region Scheme Legend

scheme boundary	Water catchments	Public purposes - denoted as follows: H Hospital HS High school TS Technical school CP Car park U University CG Commonwealth Government SEC State Energy Commission SU Special uses VISO Water Authority of WA P Prison	Urban	Rural - water protection
Parks and recreation	Civic and cultural		Urban deferred	Private recreation
Restricted public access	Waterways		Central city area	Bush forever area
Railways	Roads: Primary regional roads Other regional roads		Industrial	Redevelopment schemes Redevelopment scheme/act area
Port installations			Special industrial	
State forests			Rural	



Western Australian Planning Commission
This is to certify that plan no. **1.5866/1** was approved by resolution at a meeting held on **21 November 2018**
Minute no. **WAPC / 272.9.1**
Signed:
Effective: **RS_Date**

Geospatial Research and Modelling Certification
Manager: T Servaas
Geospatial Officer: J Ballarotta
Examined: A Power



DETAIL PLAN No. 1.5866/1

File: 809/02/21/0041P V
Plan: MRS Sheet 8 & 9
Ref no: 2907v6
Amendment No: 1324/41
Amendment Plan: 3.2700/1

LOCATION OF DETAIL PLAN