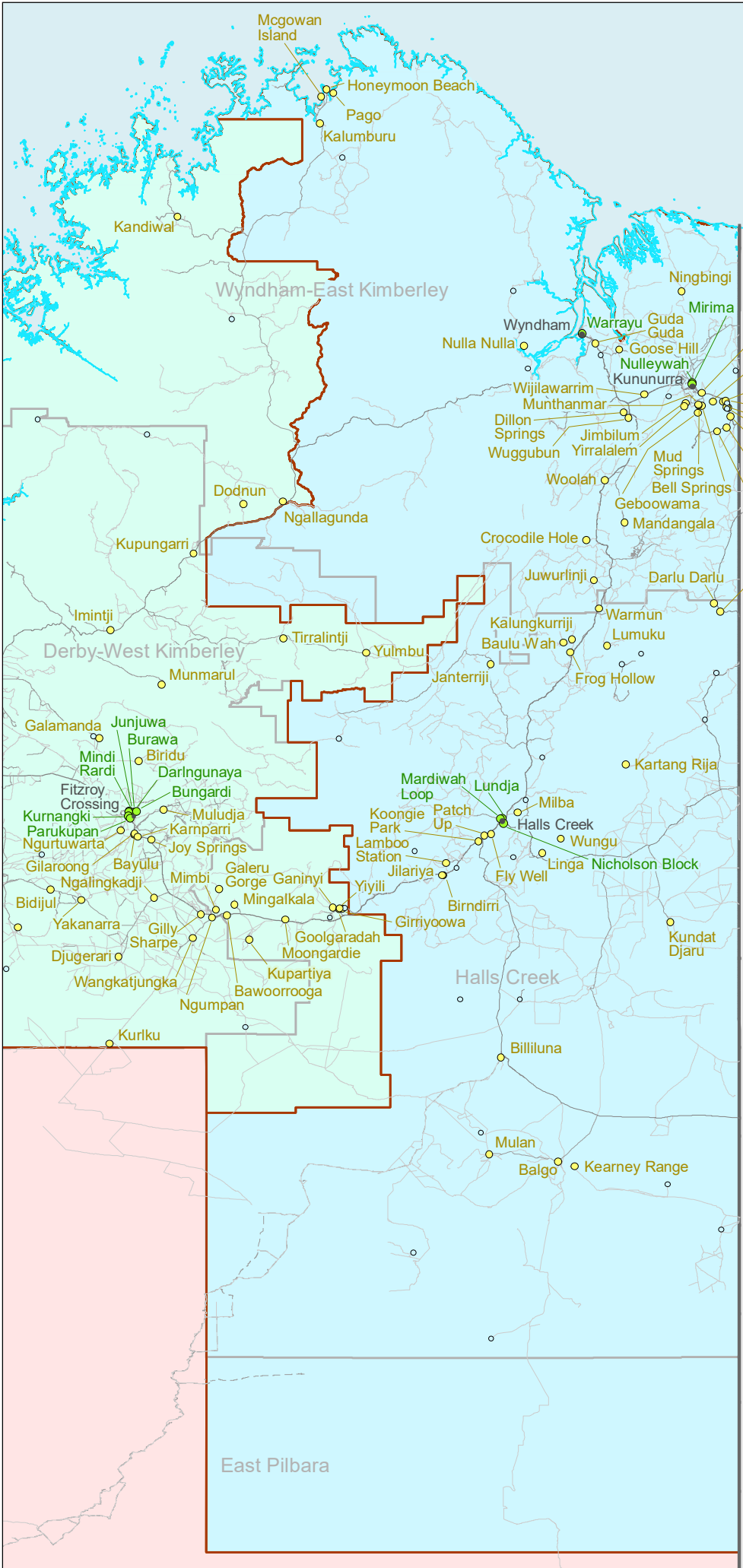
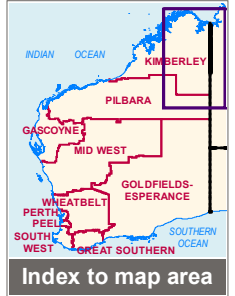
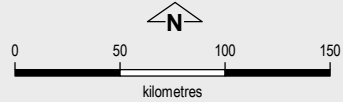


Western Australia
East Kimberley District



- Gulgagulaneng
- Woolgerberleng
- Red Creek
- Miniata
- Gulberang
- Four Mile
- Ngunulum
- Dingo Springs
- Alligator Hole
- Robe River Junction



Produced by Data Analytics,
 Department of Planning, Lands and Heritage,
 on behalf of the Western Australian Planning Commission.
 Copyright © July 2019

\\doggisfilesvr02\Products\State\Multiregion\AnnualStateMaps\AboriginalCommunities_East_Kimberley.mxd

Base information supplied by
 Western Australian Land Information Authority
 SLIP 1096-2018-1

Legend

- Town
- Highway
- Main road
- Minor road
- Track
- - - Canning Stock Route
- Local government boundary

Districts

- East Kimberley
- West Kimberley
- Pilbara

Aboriginal Communities

- Town Based Community or Reserve
- Remote - Permanent
- Remote - Seasonal