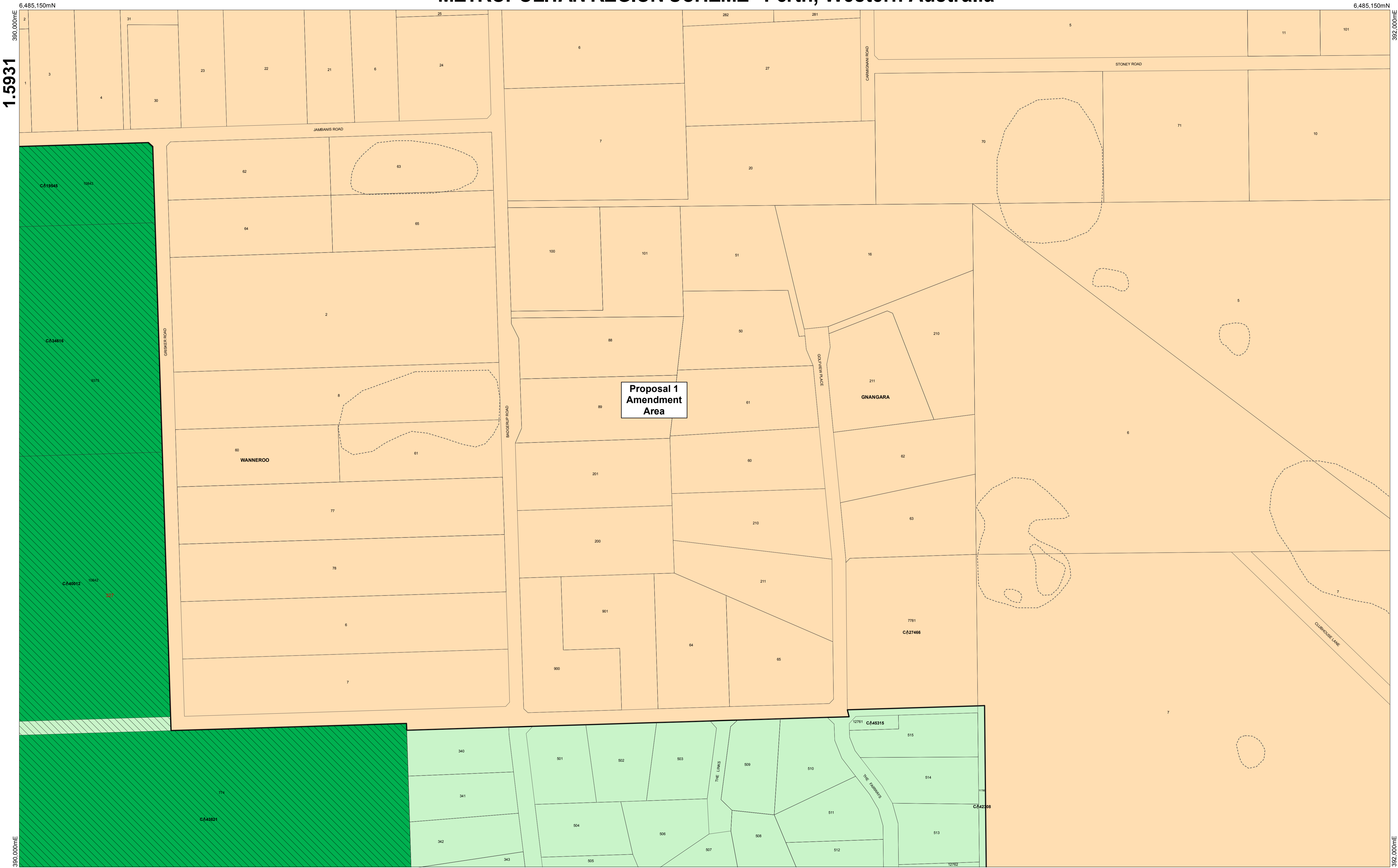


METROPOLITAN REGION SCHEME - Perth, Western Australia



1.5931

390,000mE

6,483,900mN

392,000mE

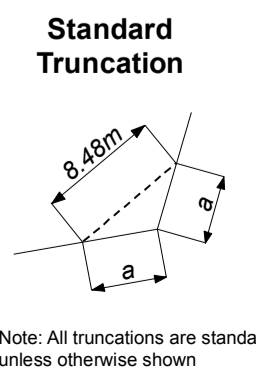
392,000mE

6,483,900mN

Important notes
 Environmental condition areas are not shown on these maps; refer to the MRS Text for details of environmental conditions.
 Redevelopment scheme areas are shown on these maps, although they are not within the jurisdiction of the Western Australian Planning Commission.
 Refer to the relevant redevelopment authority's scheme and maps for details.
 For Port Kennedy locality refer to the: Port Kennedy Development Agreement Act 1992.

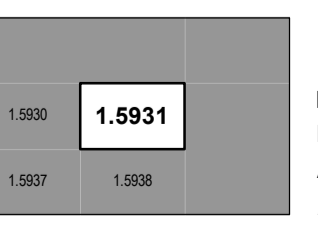
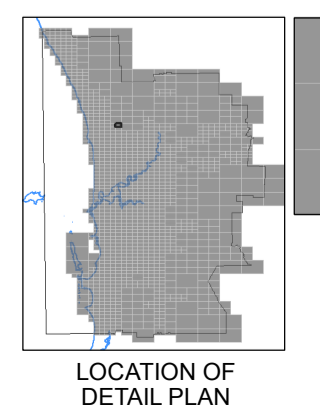
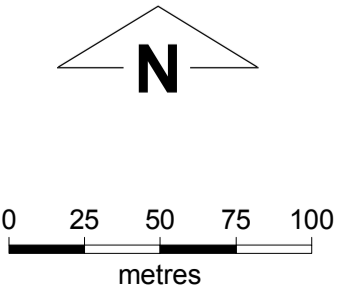
Data Sources
 Cadastral data from the Western Australian Land Information Authority Spatial Cadastral Database (SCDB) - permission no. SLIP 944-2017-1
 Topographic features derived from StreetSmart Street Directory 2013
Production notes
 Published by the Department of Planning, Lands and Heritage, Gordon Stephenson House, 140 William Street, Perth, WA 6000
 The scheme is not intended to indicate the land use allocation under any local government provision.
 © State of Western Australia. This map may not be reproduced wholly or in part without the written permission of the Department.
 Website - www.planning.wa.gov.au - to access electronic copies of the MRS
 Email - spatialdata@planning.wa.gov.au for digital data or for written permission.

Reserved lands		Water catchments		Public purposes - denoted as follows:		Zones		Proposed	
	Parks and recreation		Water catchments		Hospital		Urban		Rural - water protection
	Restricted public access		Civic and cultural		High school		Urban deferred		Private recreation
	Railways		Waterways		Technical school		Central city area		Bush forever area
	Port installations		Primary regional roads		Car park		Industrial		Redevelopment schemes
	State forests		Other regional roads		University		Special industrial		Redevelopment scheme/act area
					Commonwealth Government		Rural		
					State Energy Commission				
					Special uses				
					Water Authority of WA				
					Prison				



Western Australian Planning Commission
 This is to certify that plan no. **1.5931** was approved by resolution at a meeting held on **15 December 2015**
 Minute no. **WAPC / 239.10.2**
 Signed: *[Signature]*
 Effective: **RS_Date**

Geospatial Research and Modelling Certification
 Manager: T Servaas
 Geospatial Officer: J Ballarotta
 Examined: A Power



DETAIL PLAN No. 1.5931

File: 809/02/30/0020P
 Plan: MRS Sheet 11 & 12
 Ref no: 2848v4
 Amendment No: 1308 /41
 Amendment Plan: 1.7414/2