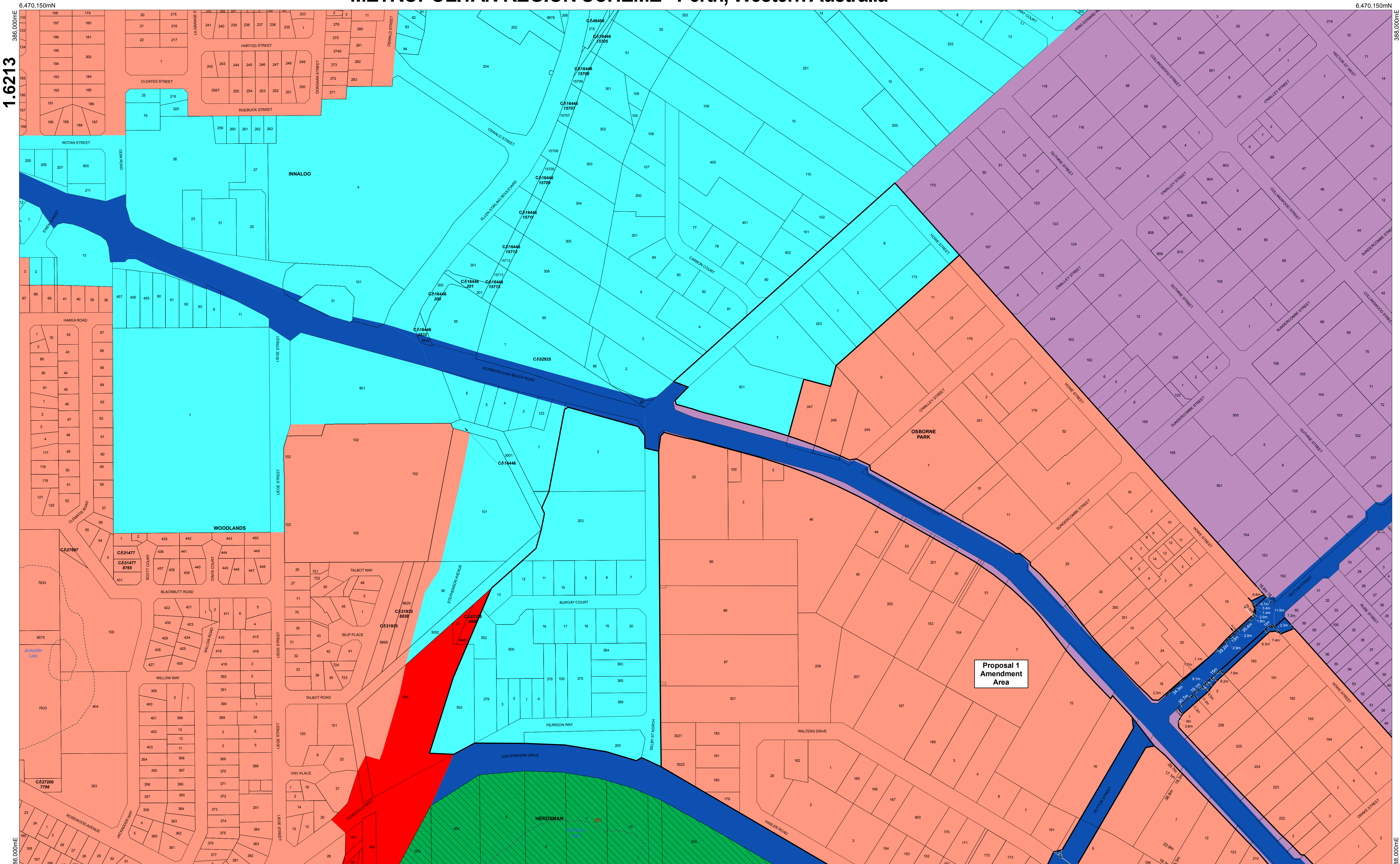


METROPOLITAN REGION SCHEME - Perth, Western Australia

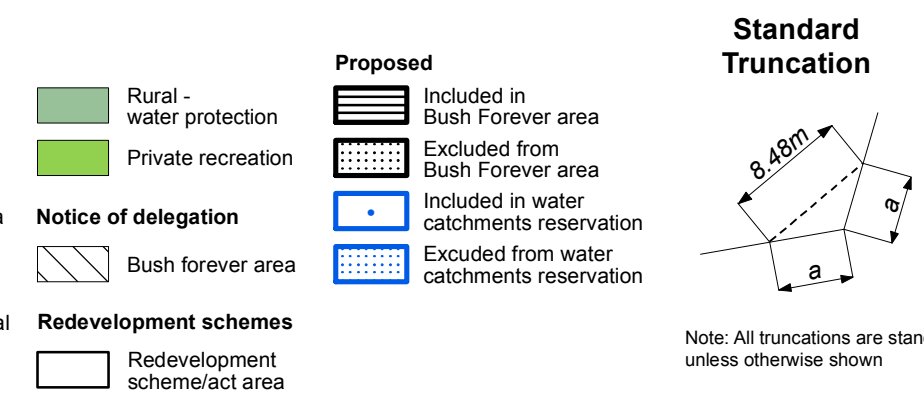


1.6213

Important notes
 Environmental condition areas are not shown on these maps; refer to the MRS Text for details of environmental conditions. Redevelopment scheme areas are shown on these maps, although they are not within the jurisdiction of the Western Australian Planning Commission. Refer to the relevant redevelopment authority's scheme and maps for details.
 For Port Kennedy locality refer to the: Port Kennedy Development Agreement Act 1992.
Technical notes
 Horizontal datum - Geocentric datum of Australia 1994
 Grid base - Map Grid of Australia
 Projection - Transverse Mercator, graphically projected in zone 50

Data Sources
 Cadastral data from the Western Australian Land Information Authority Spatial Cadastral Database (SCDB) - permission no. LI 862-2016-1
 Topographic features derived from StreetSmart Street Directory 2013
Production notes
 Published by the Department of Planning (Department), Gordon Stephenson House, 140 William Street, Perth, WA 6000
 The scheme is not intended to indicate the land use allocation under any local government provision.
 © State of Western Australia. This map may not be reproduced wholly or in part without the written permission of the Department.
 Website - www.planning.wa.gov.au - to access electronic copies of the MRS
 Email - spatialdata@planning.wa.gov.au for digital data or for written permission.

- Metropolitan Region Scheme Legend**
- Reserved lands**
 - Parks and recreation
 - Restricted public access
 - Railways
 - Port installations
 - Slate forests
 - Water catchments**
 - Civic and cultural
 - Waterways
 - Primary regional roads
 - Other regional roads
 - Zones**
 - Urban
 - Urban deferred
 - Central city area
 - Industrial
 - Special industrial
 - Rural
 - Rural - water protection
 - Private recreation
 - Bush forever area
 - Redevelopment scheme/act area
 - Public purposes - denoted as follows:**
 - H Hospital
 - HS High school
 - TS Technical school
 - CP Car park
 - U University
 - CG Commonwealth Government
 - SEC State Energy Commission
 - SU Special uses
 - WSD Water Authority of WA
 - P Prison



Western Australian Planning Commission
 This is to certify that plan no. 1.6213 was approved by resolution at a meeting held on **25 October 2016**
 Minute no. **WAPC / 249.11.1**
 Signed: *[Signature]*
 Effective: **xxxx**

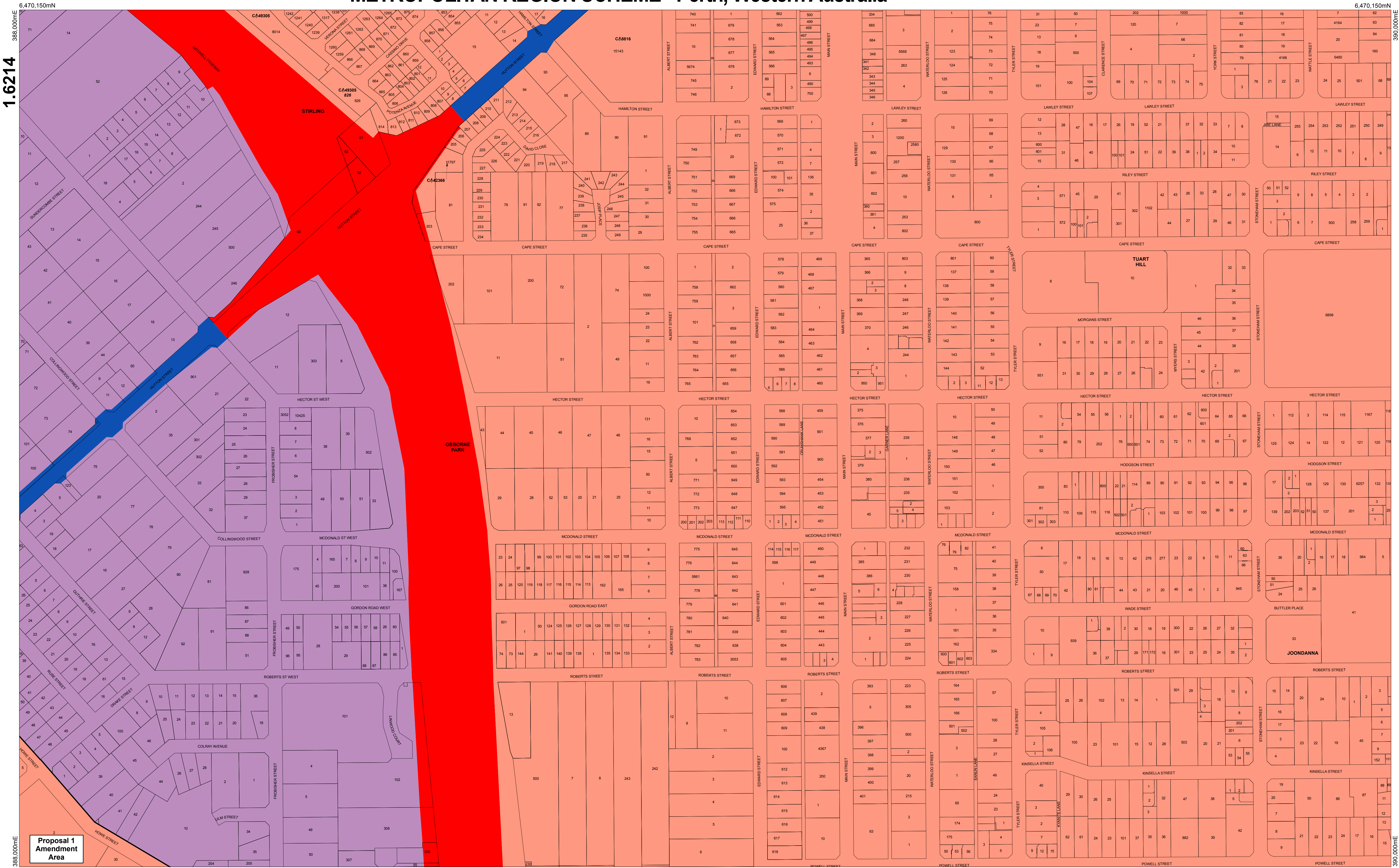
Geospatial Research and Modelling Certification
Manager: T Servaes
Geospatial Officer: J. Ballarotta
Examined: A. Power

File: 809/02/20/0010P
 Plan: MRS Sheet 15
 Ref no: 2827 v3
 Amendment No: 1291/141

DETAIL PLAN No. 1.6213

LOCATION OF DETAIL PLAN

METROPOLITAN REGION SCHEME - Perth, Western Australia



Important notes
Environmental condition areas are not shown on these maps; refer to the MRS Text for details of environmental conditions. Redevelopment scheme areas are shown on these maps, although they are not within the jurisdiction of the Western Australian Planning Commission. Refer to the relevant redevelopment authority's scheme and maps for details.

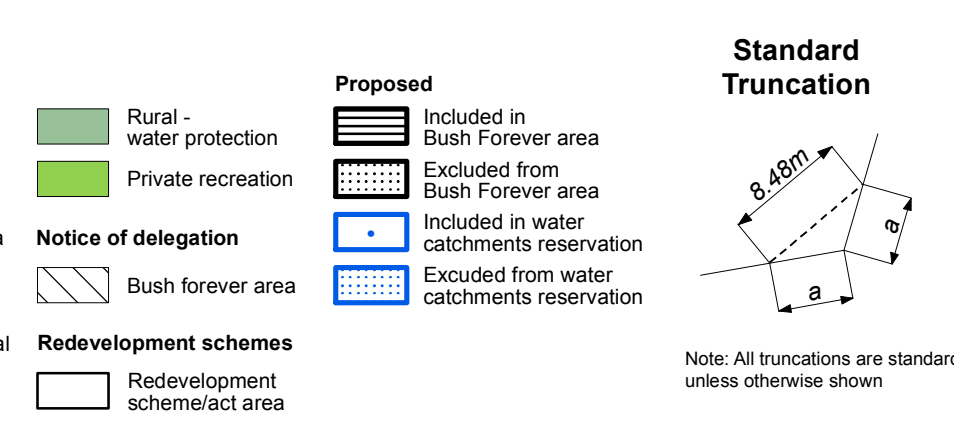
For Port Kennedy locality refer to the: **Port Kennedy Development Agreement Act 1992**.

Technical notes
Horizontal datum - Geocentric datum of Australia 1994
Grid base - Map Grid of Australia
Projection - Transverse Mercator, graphically projected in zone 50

Data Sources
Cadastral data from the Western Australian Land Information Authority Spatial Cadastral Database (SCDB) - permission no. LI 862-2016-1
Topographic features derived from StreetSmart Street Directory 2013

Production notes
Published by the Department of Planning (Department), Gordon Stephenson House, 140 William Street, Perth, WA 6000
The scheme is not intended to indicate the land use allocation under any local government provision.
© State of Western Australia. This map may not be reproduced wholly or in part without the written permission of the Department.
Website - www.planning.wa.gov.au - to access electronic copies of the MRS
Email - spatialdata@planning.wa.gov.au for digital data or for written permission.

- Reserved lands**
- Parks and recreation
 - Restricted public access
 - Railways
 - Port installations
 - Slate forests
- Water catchments**
- Civic and cultural
 - Waterways
 - Primary regional roads
 - Other regional roads
- Public purposes - denoted as follows:**
- H Hospital
 - HS High school
 - CP Car park
 - U University
 - CG Commonwealth Government
 - SEC State Energy Commission
 - SU Special uses
 - WSD Water Authority of WA
 - P Prison
- Zones**
- Urban
 - Urban deferred
 - Central city area
 - Industrial
 - Special industrial
 - Rural
 - Rural - water protection
 - Private recreation
- Notice of delegation**
- Bush forever area
- Redevelopment schemes**
- Redevelopment scheme/act area



Western Australian Planning Commission

This is to certify that plan no. **1.6214** was approved by resolution at a meeting held on **25 October 2016**

Minute no. **WAPC / 249.11.1**

Signed: *S. Kelly*

Effective: **xxxx**

Geospatial Research and Modelling Certification

Manager: T Servaes

Geospatial Officer: J. Ballarotta

Examined: A. Power

1.6179 1.6180 1.6181
1.6213 1.6214 1.6215
1.6230 1.6231 1.6232

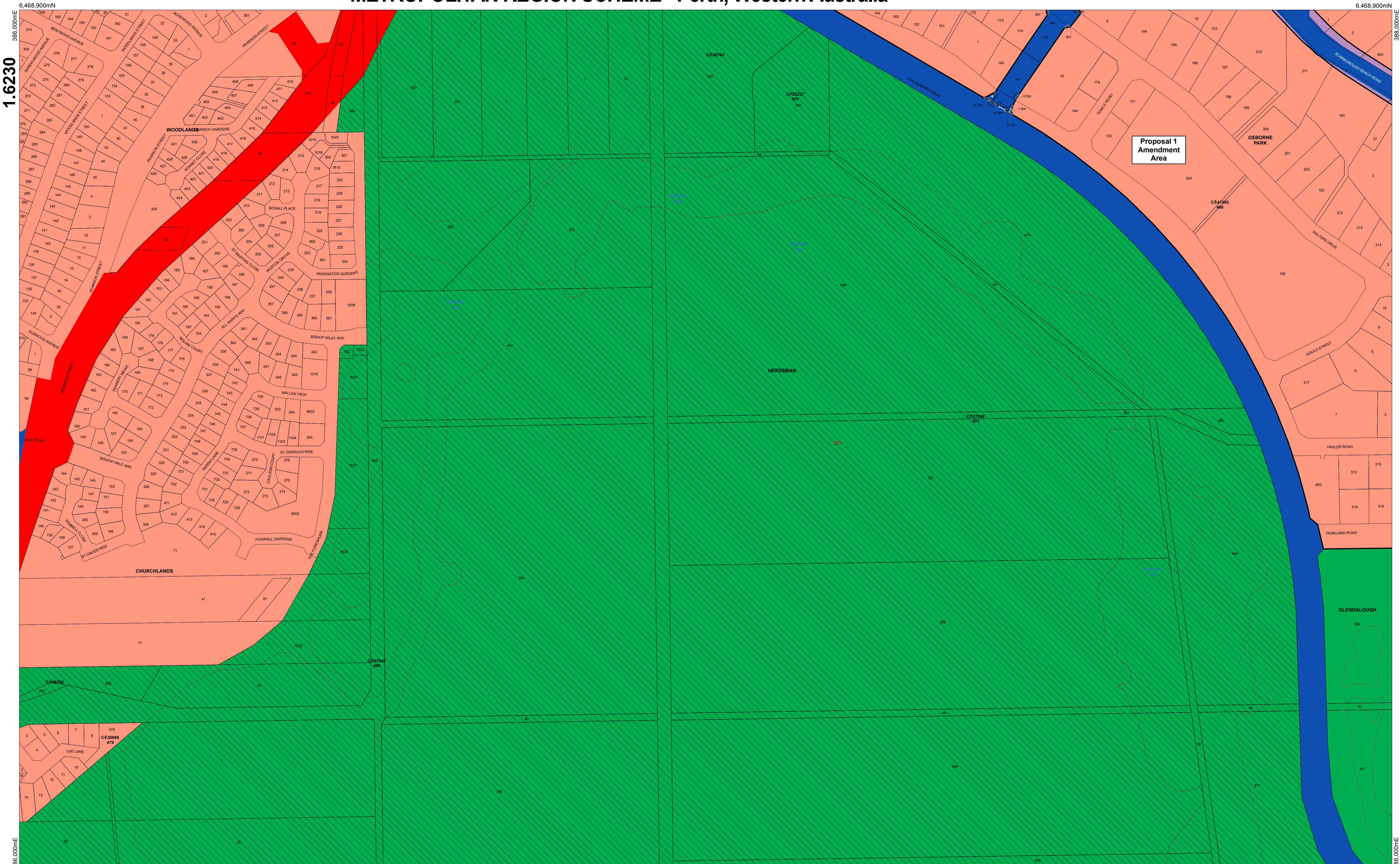
1.6214

File: 809/02/20/0010P
Plan: MRS Sheet 15
Ref no: 2827 v3
Amendment No: 1291/4

DETAIL PLAN No. 1.6214

LOCATION OF DETAIL PLAN

METROPOLITAN REGION SCHEME - Perth, Western Australia



1.6230

386,000mE

6,467,650mN

386,000mE

6,467,650mN

Important notes
 Environmental condition areas are not shown on these maps; refer to the MRS Text for details of environmental conditions.
 Redevelopment scheme areas are shown on these maps, although they are not within the jurisdiction of the Western Australian Planning Commission.
 Refer to the relevant redevelopment authority's scheme and maps for details.
 For Port Kennedy locality refer to the: *Port Kennedy Development Agreement Act 1992*.

Technical notes
 Horizontal datum - Geocentric datum of Australia 1994
 Grid base - Map Grid of Australia
 Projection - Transverse Mercator, graphically projected in zone 50

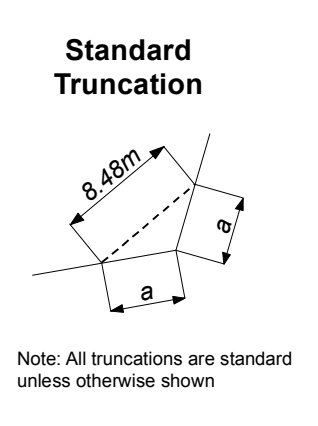
Data Sources
 Cadastral data from the Western Australian Land Information Authority Spatial Cadastral Database (SCDB) - permission no. LI 862-2016-1
 Topographic features derived from StreetSmart Street Directory 2013

Production notes
 Published by the Department of Planning (Department), Gordon Stephenson House, 140 William Street, Perth, WA 6000
 The scheme is not intended to indicate the land use allocation under any local government provision.
 © State of Western Australia. This map may not be reproduced wholly or in part without the written permission of the Department.
 Website - www.planning.wa.gov.au - to access electronic copies of the MRS
 Email - spatialdata@planning.wa.gov.au for digital data or for written permission.

- Reserved lands**
- Parks and recreation
 - Restricted public access
 - Railways
 - Port installations
 - State forests
- Roads:**
- Primary regional roads
 - Other regional roads

- Metropolitan Region Scheme Legend**
- Zones**
- Urban
 - Urban deferred
 - Central city area
 - Industrial
 - Special industrial
 - Rural
- Public purposes - denoted as follows:**
- H Hospital
 - HS High school
 - TS Technical school
 - CP Car park
 - U University
 - CG Commonwealth Government
 - SEC State Energy Commission
 - SU Special uses
 - WSD Water Authority of WA
 - P Prison

- Proposed**
- Included in Bush Forever area
 - Excluded from Bush Forever area
 - Included in water catchments reservation
 - Excluded from water catchments reservation
- Notice of delegation**
- Bush forever area
- Redevelopment schemes**
- Redevelopment scheme/act area



Western Australian Planning Commission

This is to certify that plan no. **1.6230** was approved by resolution at a meeting held on **25 October 2016**

Minute no. **WAPC / 249.11.1**

Signed:

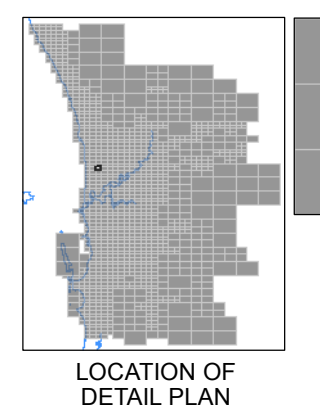
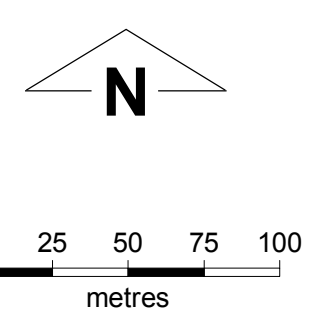
Effective: **xxxx**

Geospatial Research and Modelling Certification

Manager: T Servaes

Geospatial Officer: J. Ballarotta

Examined: A. Power

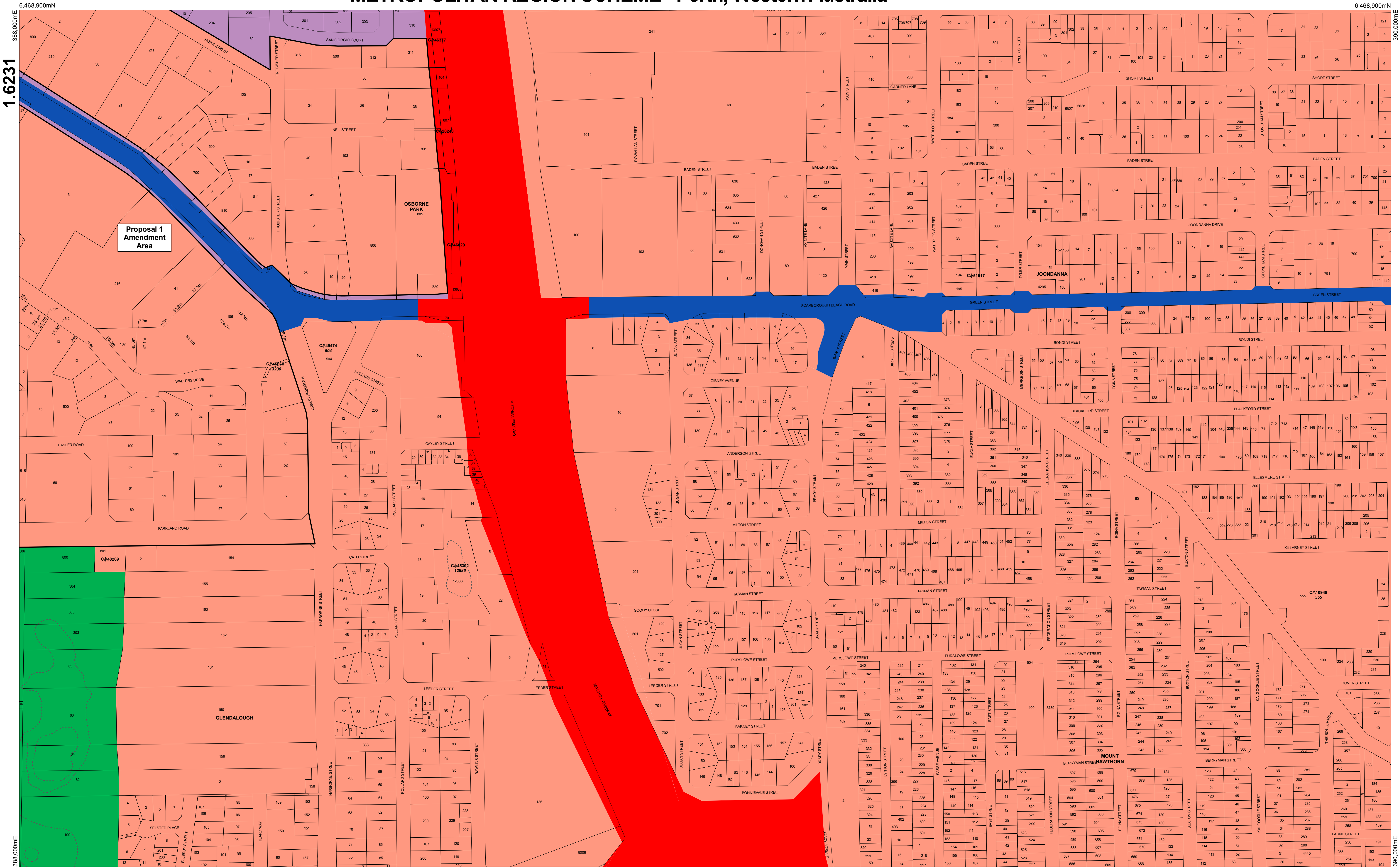


1.6212	1.6213	1.6214
1.6229	1.6230	1.6231
1.6255	1.6256	1.6257

File: 809/02/20/0010P
 Plan: MRS Sheet 15
 Ref no: 2827 v3
 Amendment No: 1291/41

DETAIL PLAN No. 1.6230

METROPOLITAN REGION SCHEME - Perth, Western Australia



1.6231

388.000mE

6,468,900mN

390.000mE

Proposal 1 Amendment Area

Important notes
Environmental condition areas are not shown on these maps; refer to the MRS Text for details of environmental conditions. Redevelopment scheme areas are shown on these maps, although they are not within the jurisdiction of the Western Australian Planning Commission. Refer to the relevant redevelopment authority's scheme and maps for details.

For Port Kennedy locality refer to the *Fort Kennedy Development Agreement Act 1992*.

Technical notes
Horizontal datum - Geocentric datum of Australia 1994
Grid base - Map Grid of Australia
Projection - Transverse Mercator, graphically projected in zone 50

Data Sources
Cadastral data from the Western Australian Land Information Authority Spatial Cadastral Database (SCDB) - permission no. LI 862-2016-1
Topographic features derived from StreetSmart Street Directory 2013

Production notes
Published by the Department of Planning (Department), Gordon Stephenson House, 140 William Street, Perth, WA 6000
The scheme is not intended to indicate the land use allocation under any local government provision.
© State of Western Australia. This map may not be reproduced wholly or in part without the written permission of the Department.
Website - www.planning.wa.gov.au - to access electronic copies of the MRS
Email - spatialdata@planning.wa.gov.au for digital data or for written permission.

Metropolitan Region Scheme Legend

Reserved lands Parks and recreation Restricted public access Railways Port installations Slate forests	Water catchments Civic and cultural Waterways Primary regional roads Other regional roads	Public purposes - denoted as follows: H Hospital HS High school TS Technical school CP Car park U University CG Commonwealth Government SEC State Energy Commission SU Special uses WSD Water Authority of WA P Prison	Urban Urban deferred Central city area Industrial Special industrial Rural	Rural - water protection Private recreation Bush forever area Redevelopment scheme/act area	Included in Bush Forever area Excluded from Bush Forever area Included in water catchments reservation Excluded from water catchments reservation	Standard Truncation Note: All truncations are standard unless otherwise shown	Western Australian Planning Commission This is to certify that plan no. 1.6231 was approved by resolution at a meeting held on 25 October 2016 Minute no. WPC / 249.11.1 Signed: <i>A. Power</i> Effective: xxxx	Geospatial Research and Modelling Certification Manager: T Servaes Geospatial Officer: J. Ballarotta Examined: A. Power
---	---	--	---	--	--	--	--	---

Western Australian Planning Commission
This is to certify that plan no. 1.6231 was approved by resolution at a meeting held on **25 October 2016**
Minute no. **WPC / 249.11.1**
Signed: *A. Power*
Effective: **xxxx**

Geospatial Research and Modelling Certification
Manager: T Servaes
Geospatial Officer: J. Ballarotta
Examined: A. Power

Scale: 0 25 50 75 100 metres

LOCATION OF DETAIL PLAN

1.6213 1.6214 1.6215
1.6230 1.6231 1.6232
1.6256 1.6257 1.6258

File: 809/02/20/0010P
Plan: MRS Sheet 15
Ref no: 2827 v3
Amendment No: 1291/41

DETAIL PLAN No. 1.6231