

Signed for and on behalf of the  
Western Australian Planning Commission

An officer duly authorised by the Commission  
pursuant to section 24 of the  
Planning and Development Act 2005  
for that purpose in the presence of:

Witness \_\_\_\_\_

Date \_\_\_\_\_

Approved - Minister for Planning \_\_\_\_\_

Date \_\_\_\_\_

**Planning Control Area No. 157 - Anketell Road between Kwinana Freeway and Rockingham Road**



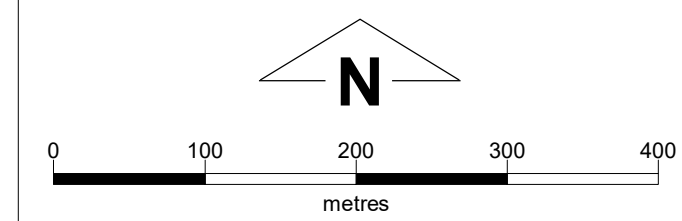
**Legend**

Planning control area

Existing MRS road reserves

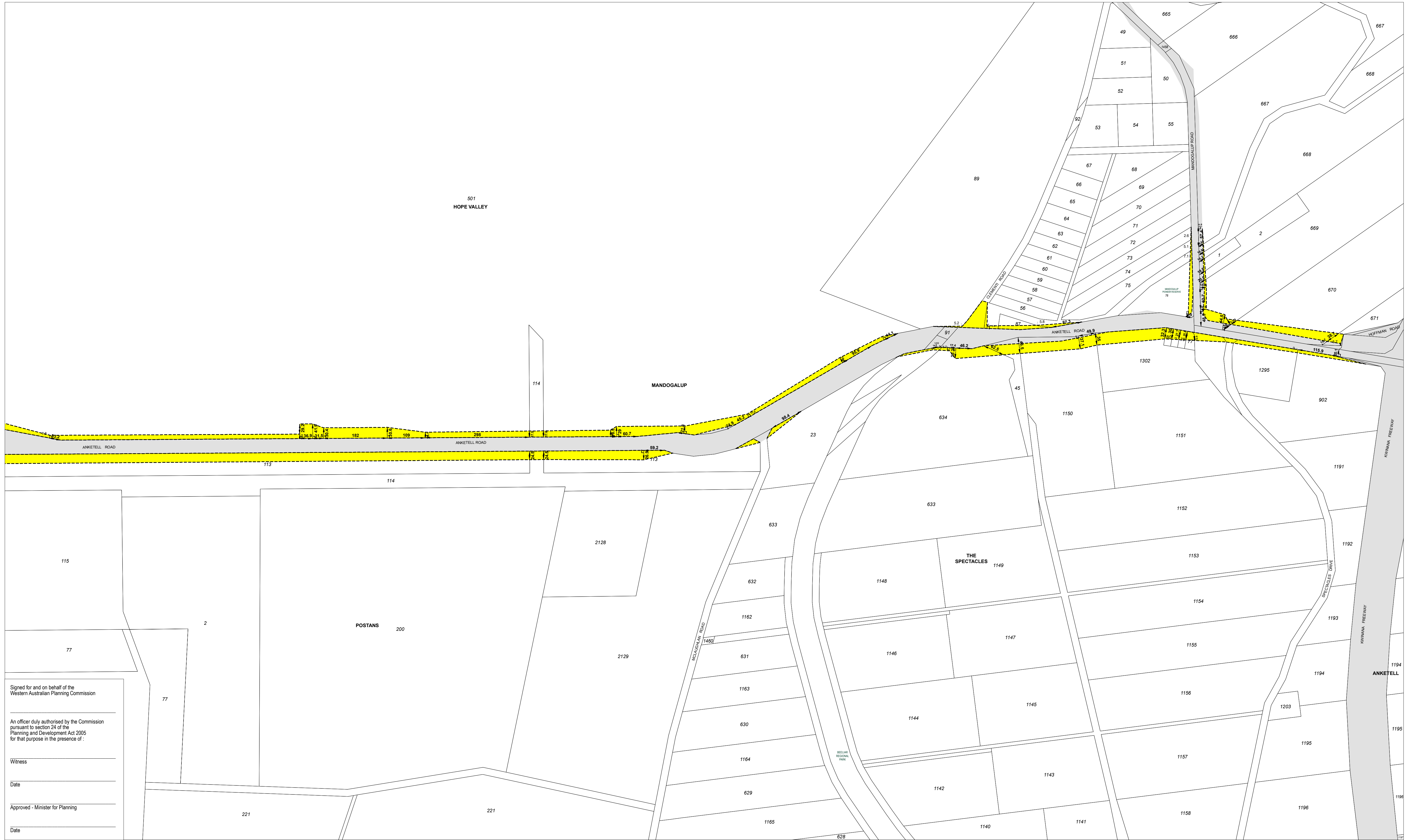
COPY

Program Manager: P. Jahmeerbacus  
 Geospatial Officer: J. Ballarotta  
 Examined: A. Power  
 Revised:  
 Version No: 2  
 Date: WAPC / 293.8.4  
 19 August 2020



Plan Number  
**1.7957**

File number: 835/02/26/0007  
 Plan reference:  
 Metropolitan Region Scheme  
 1:25,000 sheet 23 & 27  
 Amending plans:  
 1.7957 & 1.7958



Signed for and on behalf of the Western Australian Planning Commission

An officer duly authorised by the Commission pursuant to section 24 of the Planning and Development Act 2005 for that purpose in the presence of:

Witness \_\_\_\_\_

Date \_\_\_\_\_

Approved - Minister for Planning \_\_\_\_\_

Date \_\_\_\_\_

**Planning Control Area No. 157 Anketell Road between Kwinana Freeway and Rockingham Road**

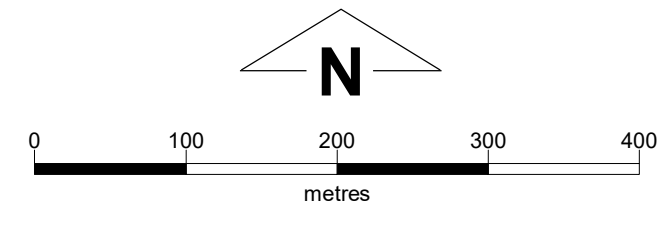
**Legend**

Planning control area

Existing MRS road reserves

**COPY**

Program Manager: P. Jahmeerbacus  
 Geospatial Officer: J. Ballarotta  
 Examined: A. Power  
 Revised:  
 Version No: 2  
 Date: WAPC / 293.8.4  
 19 August 2020



Plan Number  
**1.7958**  
 3051 Sheet 2 of 2

File number: 835/02/26/0007  
 Plan reference:  
 Metropolitan Region Scheme  
 1:25,000 sheet 23, 24, 27 & 28  
 Amending plans:  
 1.7957 & 1.7958