



Signed for and on behalf of the
Western Australian Planning Commission

An officer duly authorised by the Commission
pursuant to section 24 of the
Planning and Development Act 2005
for that purpose in the presence of:

Witness _____

Date _____

Approved - Minister for Planning _____

Date _____

Planning control area No. 154 **PLANNING CONTROL AREA NO. 154 - STOCK ROAD, BULLSBROOK**

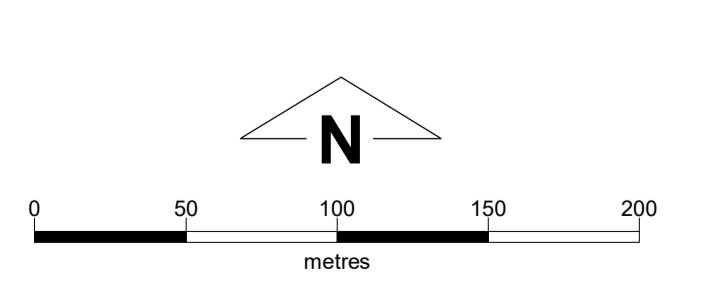


Legend

Planning control area

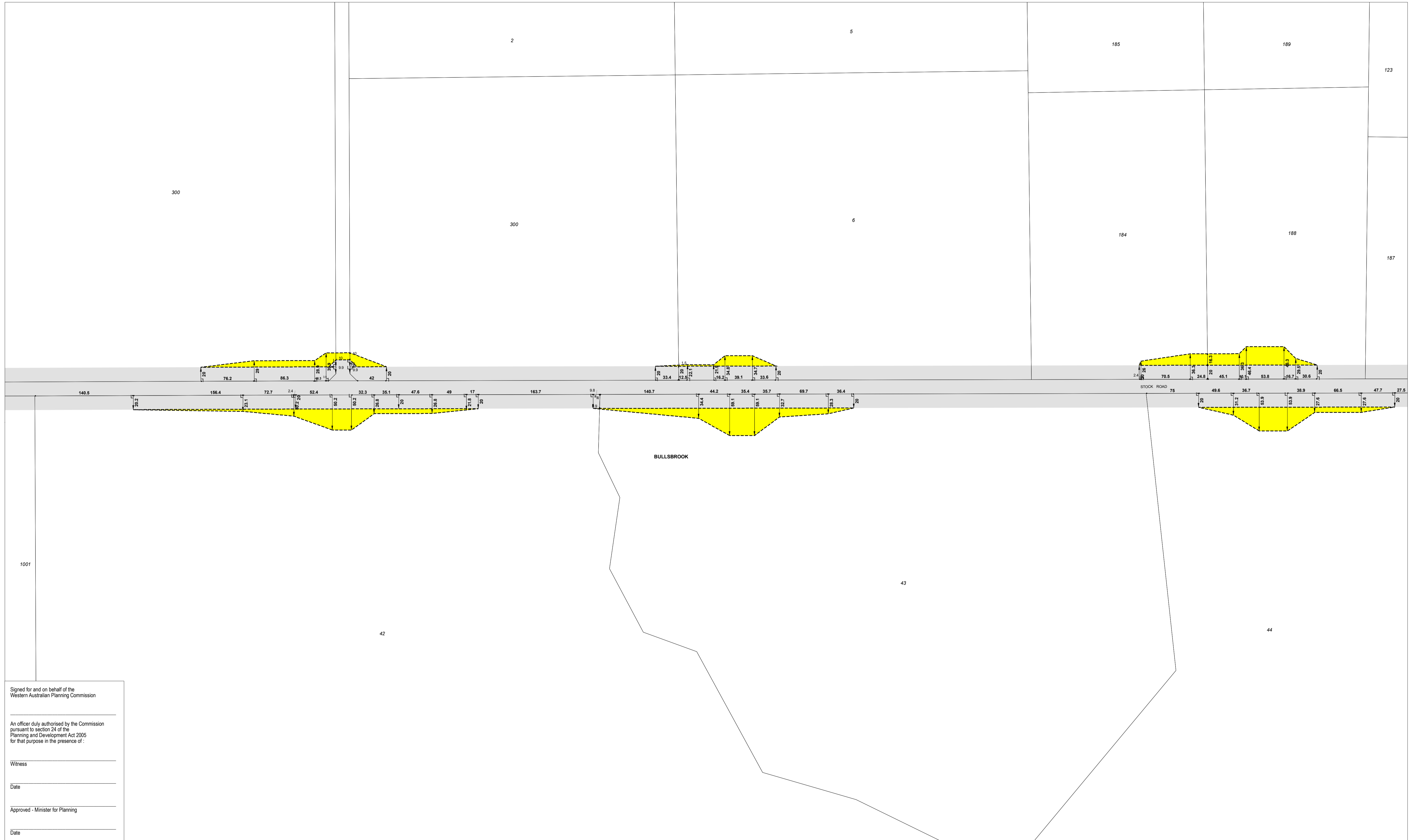
Existing MRS road reserves

Program Manager: P. Jahmeerbacus
Geospatial Officer: J. Ballarotta
Examined: A. Power
Revised:
Version No: 1
Date: WAPC / 292.8.4
22 July 2020



Plan Number
1.7967
3055 Sheet 1 of 3

File number: 835/02/21/0025
Plan reference:
Metropolitan Region Scheme
1:25,000 sheet 8
Amending plans:
1.7967 - 1.7969



Signed for and on behalf of the
Western Australian Planning Commission

An officer duly authorised by the Commission
pursuant to section 24 of the
Planning and Development Act 2005
for that purpose in the presence of:

Witness _____

Date _____

Approved - Minister for Planning _____

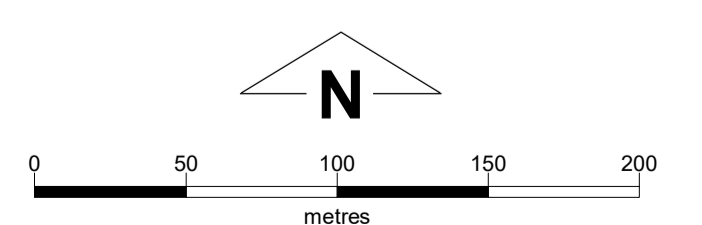
Date _____

Planning control area No. 154 **PLANNING CONTROL AREA NO. 154 - STOCK ROAD, BULLSBROOK**



Legend
 Planning control area
 Existing MRS road reserves

Program Manager: P. Jahmeerbacus
 Geospatial Officer: J. Ballarotta
 Examined: A. Power
 Revised:
 Version No: 1
 Date: WAPC / 292.8.4
 22 July 2020



Plan Number
1.7968

File number: 835/02/21/0025
 Plan reference:
 Metropolitan Region Scheme
 1:25,000 sheet 8
 Amending plans:
 1.7967 - 1.7969

3055 Sheet 2 of 3



Signed for and on behalf of the
Western Australian Planning Commission

An officer duly authorised by the Commission
pursuant to section 24 of the
Planning and Development Act 2005
for that purpose in the presence of:

Witness _____

Date _____

Approved - Minister for Planning _____

Date _____

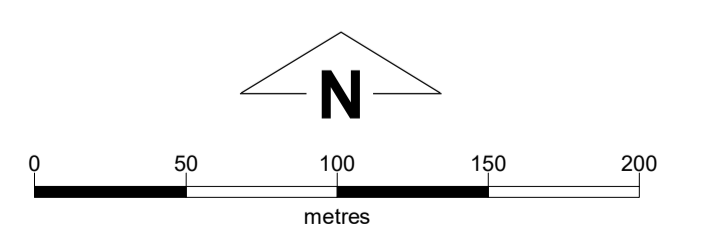
Planning control area No. 154 **PLANNING CONTROL AREA NO. 154 - STOCK ROAD, BULLSBROOK**



Created on date: Wednesday, 29 July 2020
Produced by Data Analytics, Department of Planning, Lands and Heritage, Perth WA
Base information supplied by Western Australian Land Information Authority SLIP 1096-2018-1

Legend
 Planning control area
 Existing MRS road reserves

Program Manager: P. Jahmeerbacus
 Geospatial Officer: J. Ballarotta
 Examined: A. Power
 Revised:
 Version No: 1
 Date: WAPC / 292.8.4
 22 July 2020



Plan Number
1.7969
 3055 Sheet 3 of 3

File number: 835/02/21/0025
 Plan reference:
 Metropolitan Region Scheme
 1:25,000 sheet 8
 Amending plans:
 1.7967 - 1.7969