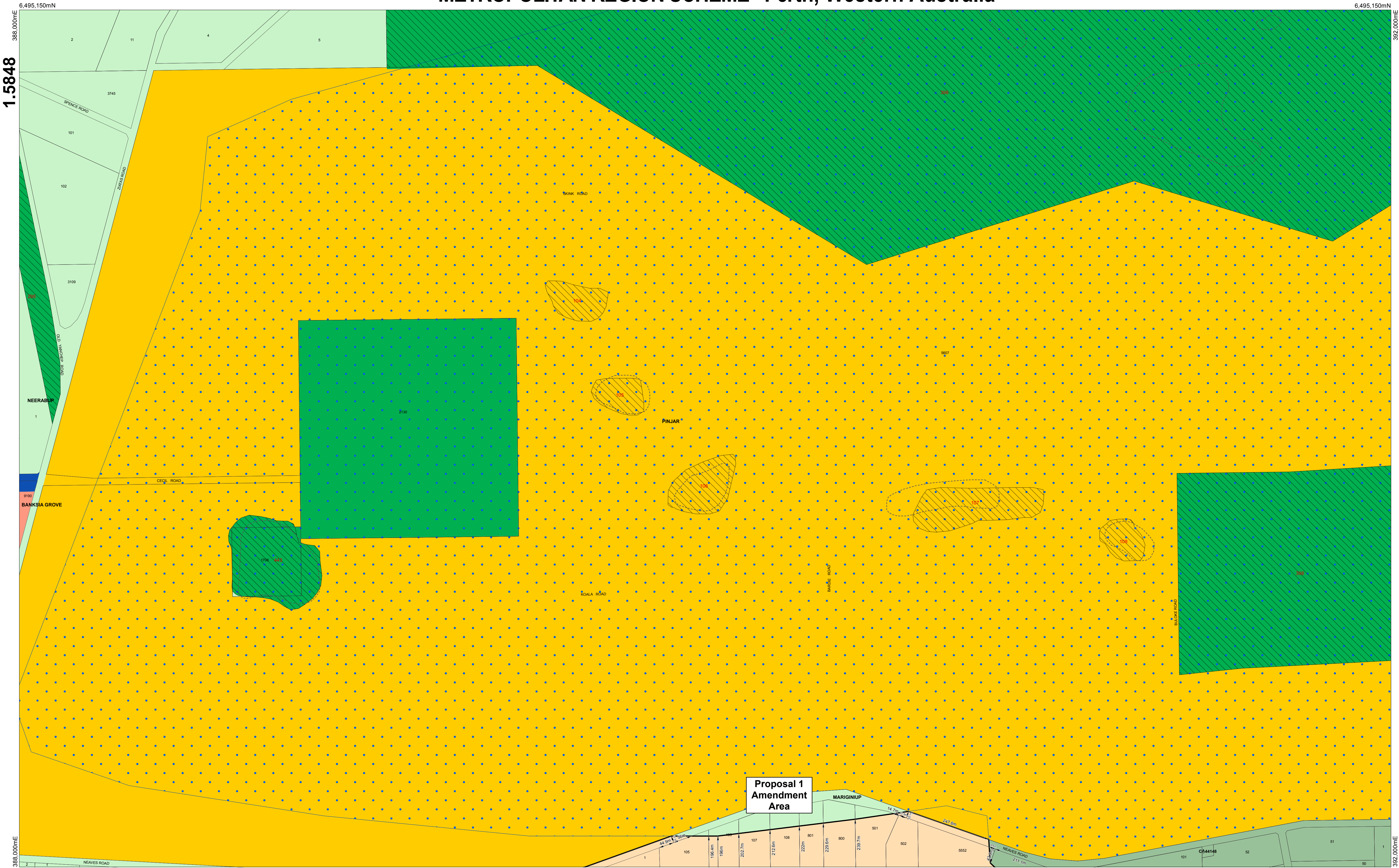


METROPOLITAN REGION SCHEME - Perth, Western Australia



1.5848

388.000mE

6.495.150mN

6.492.650mN

Western Australian Planning Commission

Important notes
Environmental condition areas are not shown on these maps; refer to the MRS Text for details of environmental conditions.
Redevelopment scheme areas are shown on these maps, although they are not within the jurisdiction of the Western Australian Planning Commission.
Refer to the relevant redevelopment authority's scheme and maps for details.
For Port Kennedy locality refer to the: Port Kennedy Development Agreement Act 1992.

Technical notes
Horizontal datum - Geocentric datum of Australia 1994
Grid base - Map Grid of Australia
Projection - Transverse Mercator, graphically projected in zone 50

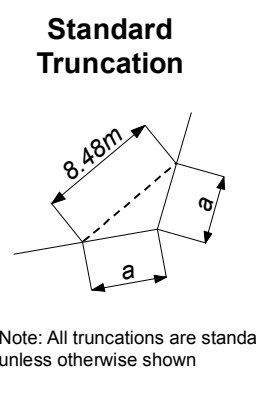
Data Sources
Cadastral data from the Western Australian Land Information Authority Spatial Cadastral Database (SCDB) - permission no. SLIP 944-2017-1
Topographic features derived from StreetSmart Street Directory 2013

Production notes
Published by the Department of Planning, Lands and Heritage, Gordon Stephenson House, 140 William Street, Perth, WA 6000
The scheme is not intended to indicate the land use allocation under any local government provision.
© State of Western Australia. This map may not be reproduced wholly or in part without the written permission of the Department.
Website - www.planning.wa.gov.au - to access electronic copies of the MRS
Email - spatialdata@planning.wa.gov.au for digital data or for written permission.

Metropolitan Region Scheme Legend

scheme boundary	Water catchments	Public purposes - derived as follows: H Hospital HS High school TS Technical school CP Car park U University CG Commonwealth Government SEC State Energy Commission SU Special uses VSO Water Authority of WA P Prison	Urban	Rural - water protection
Reserved lands Parks and recreation Restricted public access	Civic and cultural	Railways	Urban deferred	Private recreation
Railways	Waterways	Roads: Primary regional roads Other regional roads	Central city area	Bush forever area
Port installations	State forests	State forests	Industrial	Redevelopment schemes Redevelopment scheme/act area

Proposal 1 Amendment Area

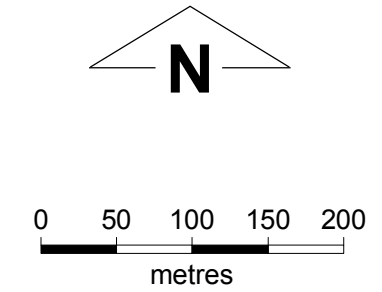


Western Australian Planning Commission

This is to certify that plan no. **1.5848** was approved by resolution at a meeting held on **15 December 2015**
Minute no. **WAPC / 239.10.2**
Signed:
Effective: **RS_Date**

Geospatial Research and Modelling Certification

Manager: T Servaas
Geospatial Officer: J Ballarotta
Examined: A Power



LOCATION OF DETAIL PLAN

DETAIL PLAN No. 1.5848

File: 809/02/30/0020P
Plan: MRS Sheet 7
Ref no: 2848/4
Amendment No: 1308 /41
Amendment Plan: 1.7414/2