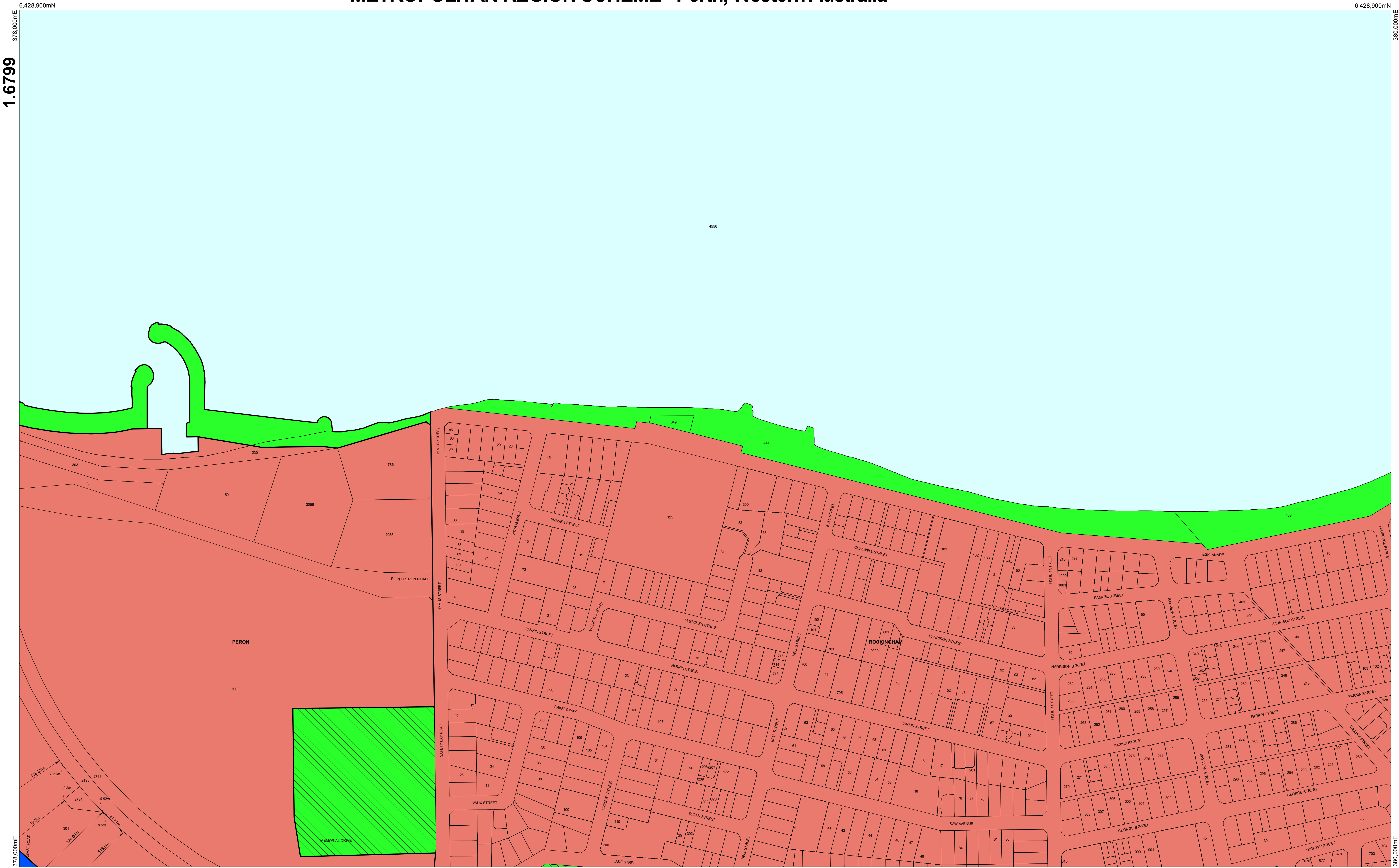


# METROPOLITAN REGION SCHEME - Perth, Western Australia



1.6799

378.000mE

6,427,650mN

6,428,900mN

380.000mE

6,427,650mN



Department of Planning

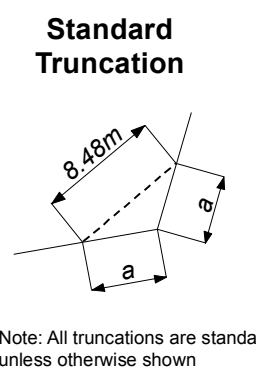


**Important notes**  
 Environmental condition areas are not shown on these maps; refer to the MRS. Text for details of environmental conditions.  
 Redevelopment scheme areas are shown on these maps, although they are not within the jurisdiction of the Western Australian Planning Commission. Refer to the relevant redevelopment authority's scheme and maps for details.  
 For Port Kennedy locality refer to the: *Port Kennedy Development Agreement Act 1992*.  
**Technical notes**  
 Horizontal datum - Geocentric datum of Australia 1994  
 Grid base - Map Grid of Australia  
 Projection - Transverse Mercator, graphically projected in zone 50

**Data Sources**  
 Cadastral data from the Western Australian Land Information Authority Spatial Cadastral Database (SCDB) - permission no. LI 646-2014-3  
 Topographic features derived from StreetSmart Street Directory 2013  
**Production notes**  
 Published by the Department of Planning (Department), Gordon Stephenson House, 140 William Street, Perth, WA 6000  
 The scheme is not intended to indicate the land use allocation under any local government provision.  
 © Western Australian Planning Commission 2014. This map may not be reproduced wholly or in part without the written permission of the Department.  
 Website - [www.planning.wa.gov.au](http://www.planning.wa.gov.au) - to access electronic copies of the MRS  
 Email - [mapping@planning.wa.gov.au](mailto:mapping@planning.wa.gov.au) for digital data or for written permission.

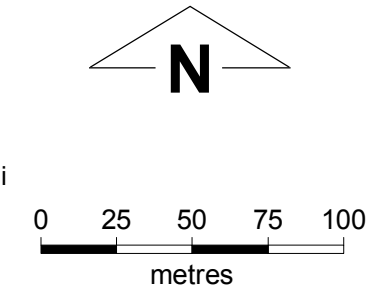
**Metropolitan Region Scheme Legend**

scheme boundary	parks and recreation	water catchments	public purposes - denoted as follows: H hospital HS high school TS technical school CP car park U university CC Commonwealth Government SEC State Energy Commission SU special uses WSD Water Authority of WA P prison	urban	rural - water protection
reserved lands	civic and cultural	waterways	urban deferred	central city area	private recreation
railways	waterways	primary regional roads	industrial	special industrial	bush forever area
port installations	other regional roads	other regional roads	special industrial	rural	redevelopment scheme/act area
state forests					



**Western Australian Planning Commission**  
 This is to certify that plan no. **1.6799**  
 was approved by resolution at a meeting held on **28/10/2014** Minute no. **WAPC 225.10.1**  
 Signed:   
 Effective:

**GeoSpatial Planning Support Certification**  
**Manager:** T Servaas  
**GeoSpatial Officer:** L. Colantoni  
**Examined:** J Ballarotta



**LOCATION OF DETAIL PLAN**

File: 809/02/28/0017P V  
 Plan: MRS Sheet 27  
 Ref no: 2780

**DETAIL PLAN No. 1.6799**