














LEGEND







LOCAL SCHEME RESERVES

	MAJOR ROADS AND/OR LOCAL ROADS		PUBLIC PURPOSE
	OPEN SPACE		RECREATION

ZONES

	RESIDENTIAL		TOURIST		PASTORAL & MINING
	RESIDENTIAL DEVELOPMENT		TOWN CENTRE		
	SETTLEMENT		INDUSTRIAL		
	COMMERCIAL		LIGHT INDUSTRIAL		

OTHER

	R CODES		SETTLEMENT LAYOUT LOT
	SCHEME BOUNDARY		NO ZONE
	LOCAL GOVERNMENT BOUNDARY		
	TOWNSITE -- LAND ACT		

VERSION No 1