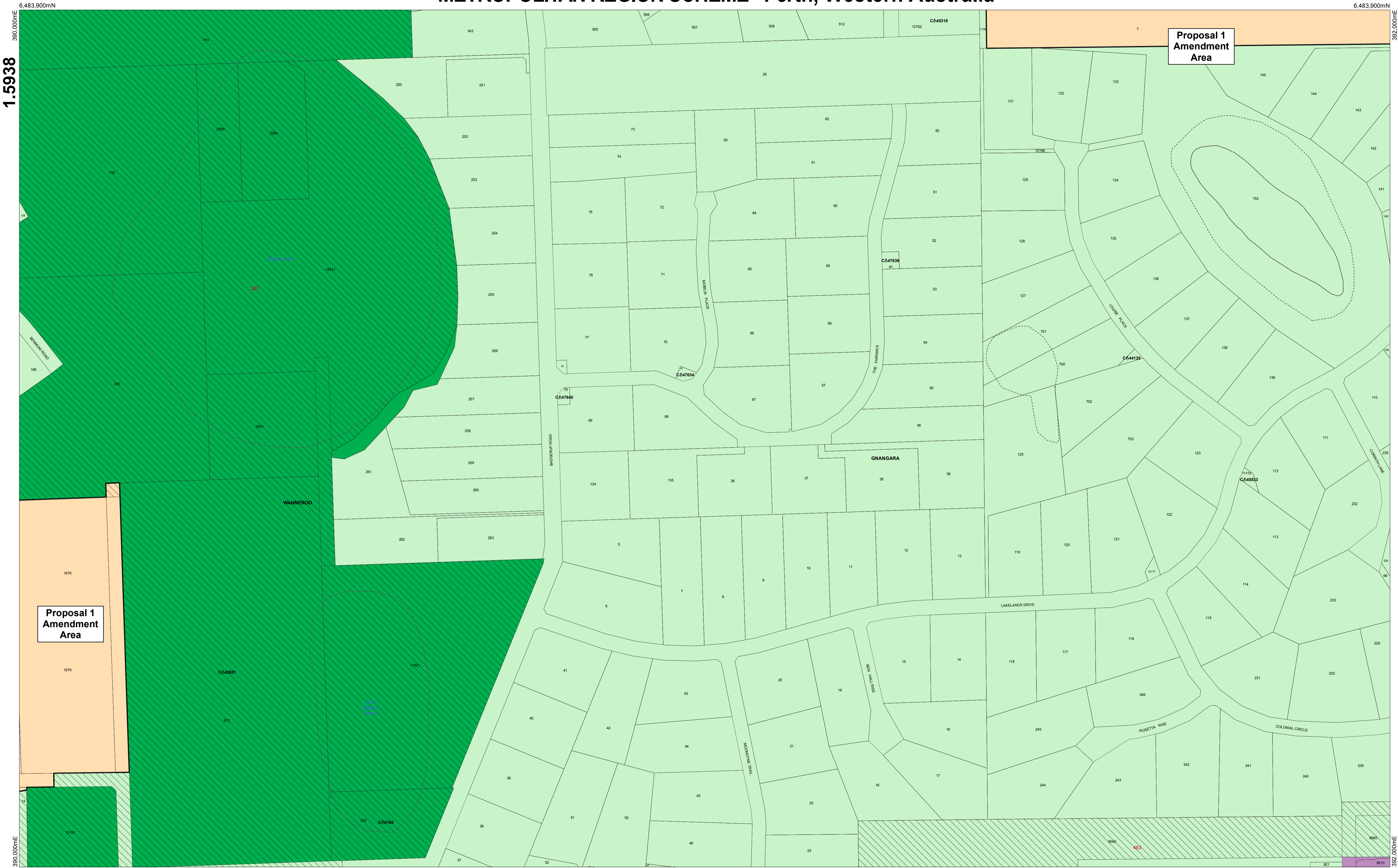


# METROPOLITAN REGION SCHEME - Perth, Western Australia



1.5938  
390,000mE  
6,482,650mN

6,483,900mN  
392,000mE  
6,482,650mN

Proposal 1  
Amendment  
Area

Proposal 1  
Amendment  
Area



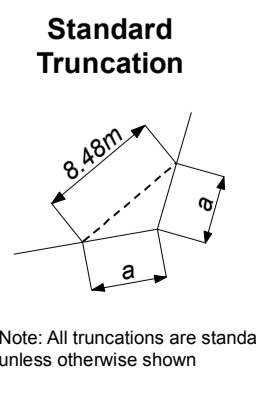
**Important notes**  
Environmental condition areas are not shown on these maps; refer to the MRS Text for details of environmental conditions.  
Redevelopment scheme areas are shown on these maps, although they are not within the jurisdiction of the Western Australian Planning Commission.  
Refer to the relevant redevelopment authority's scheme and maps for details.  
For Port Kennedy locality refer to the: Port Kennedy Development Agreement Act 1992.

**Technical notes**  
Horizontal datum - Geocentric datum of Australia 1994  
Grid base - Map Grid of Australia  
Projection - Transverse Mercator, graphically projected in zone 50

**Data Sources**  
Cadastral data from the Western Australian Land Information Authority Spatial Cadastral Database (SCDB) - permission no. SLIP 944-2017-1  
Topographic features derived from StreetSmart Street Directory 2013

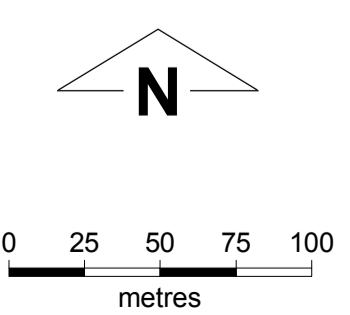
**Production notes**  
Published by the Department of Planning, Lands and Heritage, Gordon Stephenson House, 140 William Street, Perth, WA 6000  
The scheme is not intended to indicate the land use allocation under any local government provision.  
© State of Western Australia. This map may not be reproduced wholly or in part without the written permission of the Department.  
Website - www.planning.wa.gov.au - to access electronic copies of the MRS  
Email - spatialdata@planning.wa.gov.au for digital data or for written permission.

Metropolitan Region Scheme Legend	
--- scheme boundary	Water catchments
Reserved lands	Civic and cultural
Parks and recreation	Waterways
Restricted public access	Roads:
Railways	Primary regional roads
Port installations	Other regional roads
State forests	
Public purposes - denoted as follows:	
H Hospital	
HS High school	
TS Technical school	
CP Car park	
U University	
CG Commonwealth Government	
SEC State Energy Commission	
SU Special uses	
WAO Water Authority of WA	
P Prison	
Urban	Rural - water protection
Urban deferred	Private recreation
Central city area	Bush forever area
Industrial	Redevelopment schemes
Special industrial	Redevelopment scheme/act area
Rural	



**Western Australian Planning Commission**  
This is to certify that plan no. **1.5938** was approved by resolution at a meeting held on **15 December 2015**  
Minute no. **WAPC / 239.10.2**  
Signed:   
Effective: **RS\_Date**

**Geospatial Research and Modelling Certification**  
Manager: T Servaas  
Geospatial Officer: J Ballarotta  
Examined: A Power



**LOCATION OF DETAIL PLAN**

File: 809/02/30/0020P  
Plan: MRS Sheet 11 & 12  
Ref no: 2848/4  
Amendment No: 1308 /41  
Amendment Plan: 1.7414/2

**DETAIL PLAN No. 1.5938**