



Signed for and on behalf of the
Western Australian Planning Commission

An officer duly authorised by the Commission
pursuant to section 24 of the
Planning and Development Act 2005
for that purpose in the presence of:



Witness

Date

Approved - Minister for Planning

Date

Legend

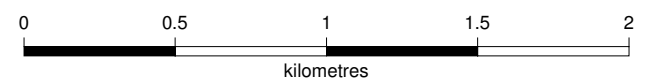
-  Excluded from rural zone
and included in industrial zone
-  Excluded from Industrial zone
and included in rural zone

Peel Region Scheme

Amendment No. 042/57

Map Number 3.2688

as advertised



Department of
Planning



Western
Australian
Planning
Commission

Program Manager: J. Pride

Geospatial Officer: C. Ginbey

Examined: J. Ballarotta

Revised:

Version No. 1

Date: WAPC/11.1 (30 August 2016)

Plan Number

3.2688

Sheet 1 of 1

File number: RLS/0495

Plan reference:

Peel Region Scheme
1:25000 sheet 11

amending plans:3.2688

detail plans: 1.4212/1

Oracle reference no: 2897