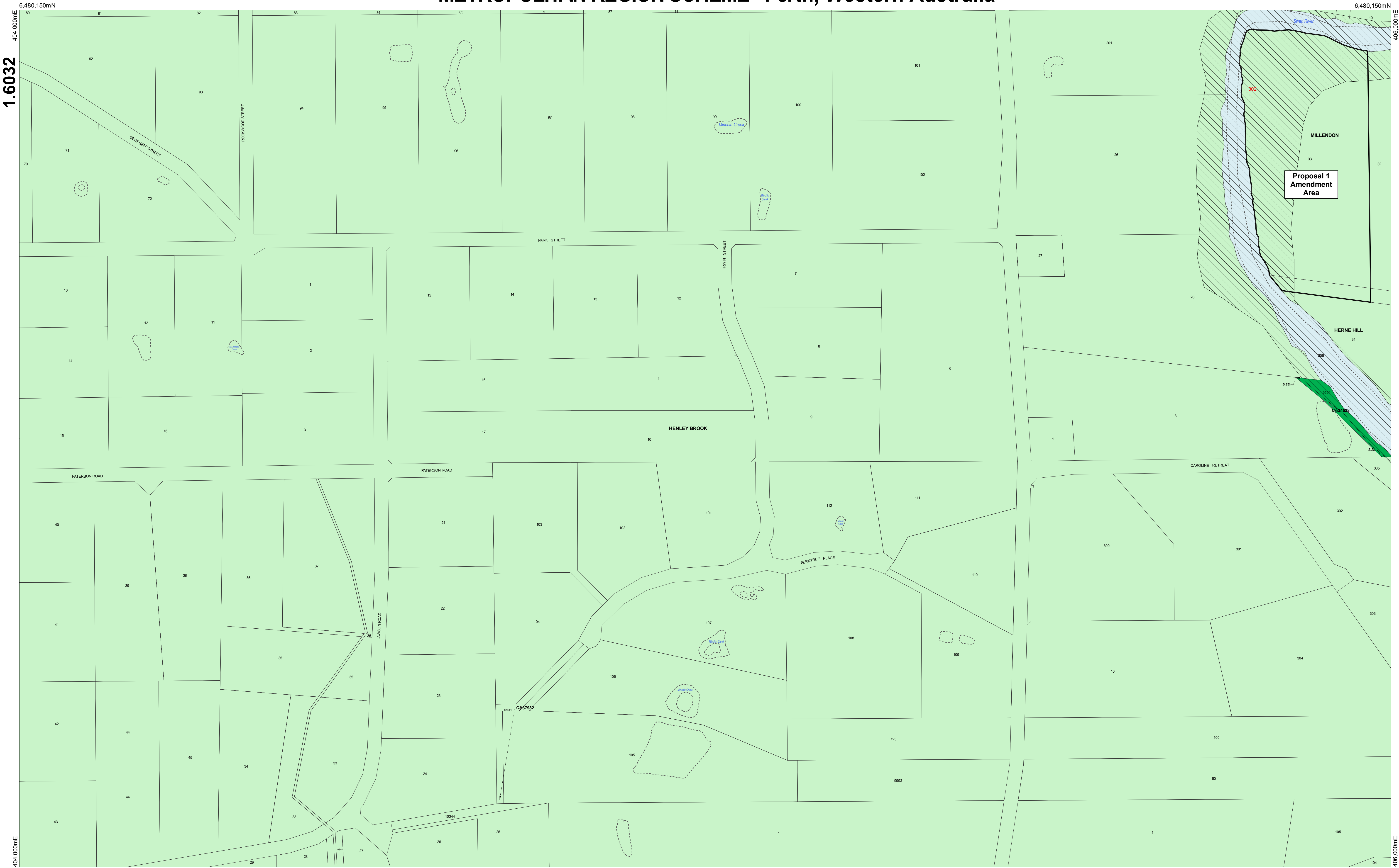


# METROPOLITAN REGION SCHEME - Perth, Western Australia



1.6032

6,480,150mN  
404,000mE  
6,478,900mN  
404,000mE

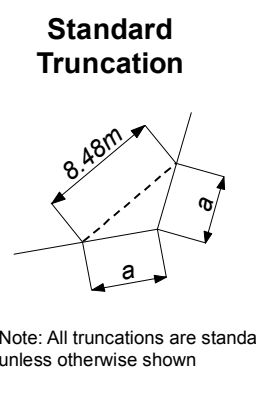
6,480,150mN  
406,000mE  
6,478,900mN  
406,000mE

**Important notes**  
Environmental condition areas are not shown on these maps; refer to the MRS Text for details of environmental conditions.  
Redevelopment scheme areas are shown on these maps, although they are not within the jurisdiction of the Western Australian Planning Commission.  
Refer to the relevant redevelopment authority's scheme and maps for details.  
For Port Kennedy locality refer to the: Port Kennedy Development Agreement Act 1992.

**Data Sources**  
Cadastral data from the Western Australian Land Information Authority Spatial Cadastral Database (SCDB) - permission no. LI 862-2016-1  
Topographic features derived from StreetSmart Street Directory 2013  
**Production notes**  
Published by the Department of Planning, Lands and Heritage, Gordon Stephenson House, 140 William Street, Perth, WA 6000  
The scheme is not intended to indicate the land use allocation under any local government provision.  
© State of Western Australia. This map may not be reproduced wholly or in part without the written permission of the Department.  
Website - www.planning.wa.gov.au - to access electronic copies of the MRS  
Email - spatialdata@planning.wa.gov.au for digital data or for written permission.

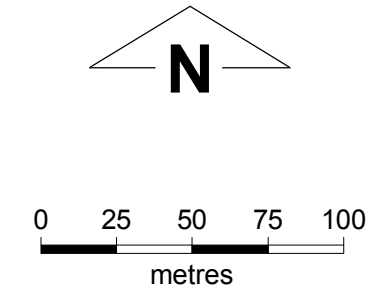
**Metropolitan Region Scheme Legend**

<ul style="list-style-type: none"> <li>Reserved lands                     <ul style="list-style-type: none"> <li>Parks and recreation</li> <li>Restricted public access</li> <li>Railways</li> <li>Port installations</li> <li>State forests</li> </ul> </li> <li>Water catchments</li> <li>Civic and cultural</li> <li>Waterways</li> <li>Roads:                     <ul style="list-style-type: none"> <li>Primary regional roads</li> <li>Other regional roads</li> </ul> </li> </ul>	<ul style="list-style-type: none"> <li>Public purposes - denoted as follows:                     <ul style="list-style-type: none"> <li>H Hospital</li> <li>HS High school</li> <li>TS Technical school</li> <li>CP Car park</li> <li>U University</li> <li>CG Commonwealth Government</li> <li>SEC State Energy Commission</li> <li>SU Special uses</li> <li>WVO Water Authority of WA</li> <li>P Prison</li> </ul> </li> </ul>	<ul style="list-style-type: none"> <li>Zones                     <ul style="list-style-type: none"> <li>Urban</li> <li>Urban deferred</li> <li>Central city area</li> <li>Industrial</li> <li>Special industrial</li> <li>Rural</li> </ul> </li> <li>Notice of delegation                     <ul style="list-style-type: none"> <li>Bush forever area</li> </ul> </li> <li>Redevelopment schemes                     <ul style="list-style-type: none"> <li>Redevelopment scheme/act area</li> </ul> </li> </ul>	<ul style="list-style-type: none"> <li>Proposed                     <ul style="list-style-type: none"> <li>Rural - water protection</li> <li>Private recreation</li> </ul> </li> </ul>
--	--	---	--



**Western Australian Planning Commission**  
This is to certify that plan no. **1.6032** was approved by resolution at a meeting held on **25 October 2017**  
Minute no. **WAPC / 260.11.4**  
Signed: *[Signature]*  
Effective: **xxxx**

**Geospatial Research and Modelling Certification**  
Manager: T Servaas  
Geospatial Officer: J Ballarotta  
Examined: S Jenkins

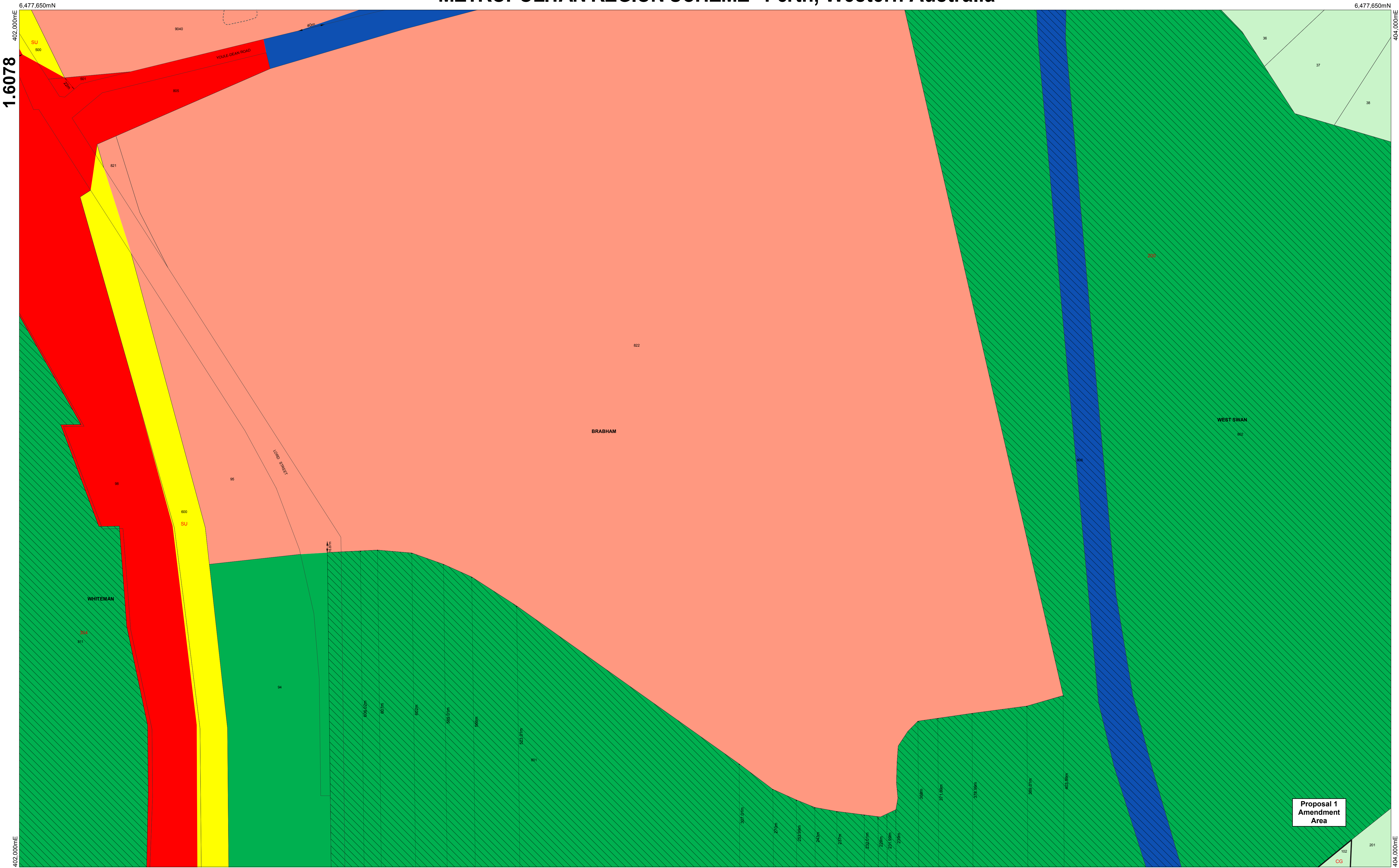


**LOCATION OF DETAIL PLAN**

File: 809/02/21/0043  
Plan: MRS Sheet 12  
Ref no: 2936v1  
Amendment No: 1332 /41  
Amendment Plan: 1.7729

**DETAIL PLAN No. 1.6032**

# METROPOLITAN REGION SCHEME - Perth, Western Australia



Proposal 1  
Amendment  
Area



**Important notes**  
Environmental condition areas are not shown on these maps; refer to the MRS Text for details of environmental conditions.  
Redevelopment scheme areas are shown on these maps, although they are not within the jurisdiction of the Western Australian Planning Commission.  
Refer to the relevant redevelopment authority's scheme and maps for details.  
For Port Kennedy locality refer to the: Port Kennedy Development Agreement Act 1992.

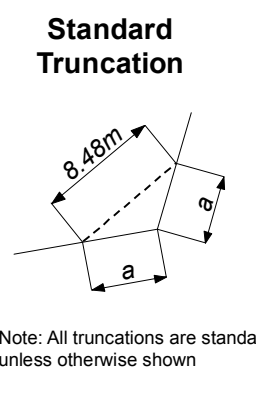
**Technical notes**  
Horizontal datum - Geocentric datum of Australia 1994  
Grid base - Map Grid of Australia  
Projection - Transverse Mercator, graphically projected in zone 50

**Data Sources**  
Cadastral data from the Western Australian Land Information Authority Spatial Cadastral Database (SCDB) - permission no. LI 862-2016-1  
Topographic features derived from StreetSmart Street Directory 2013

**Production notes**  
Published by the Department of Planning, Lands and Heritage, Gordon Stephenson House, 140 William Street, Perth, WA 6000  
© State of Western Australia. This map may not be reproduced wholly or in part without the written permission of the Department.  
Website - www.planning.wa.gov.au - to access electronic copies of the MRS  
Email - spatialdata@planning.wa.gov.au for digital data or for written permission.

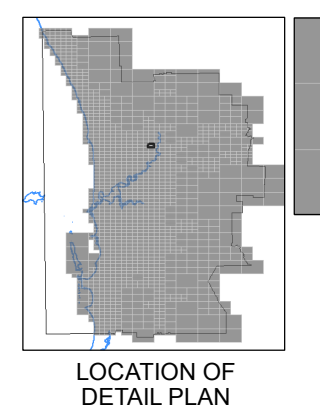
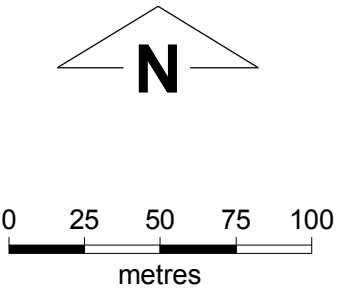
**Metropolitan Region Scheme Legend**

scheme boundary	Water catchments	Public purposes - denoted as follows: H Hospital HS High school TS Technical school CP Car park U University CG Commonwealth Government SEC State Energy Commission SU Special uses VSO Water Authority of WA P Prison	Urban	Rural - water protection
Reserved lands Parks and recreation	Civic and cultural	Urban deferred	Private recreation	Notice of delegation Bush forever area
Restricted public access	Waterways	Central city area	Redevelopment schemes Redevelopment scheme/act area	
Railways	Roads: Primary regional roads Other regional roads	Industrial		
Port installations	State forests	Special industrial		



**Western Australian Planning Commission**  
This is to certify that plan no. **1.6078** was approved by resolution at a meeting held on **25 October 2017**  
Minute no. **WAPC / 260.11.4**  
Signed:   
Effective: **xxxx**

**Geospatial Research and Modelling Certification**  
Manager: T Servaas  
Geospatial Officer: J Ballarotta  
Examined: S Jenkins



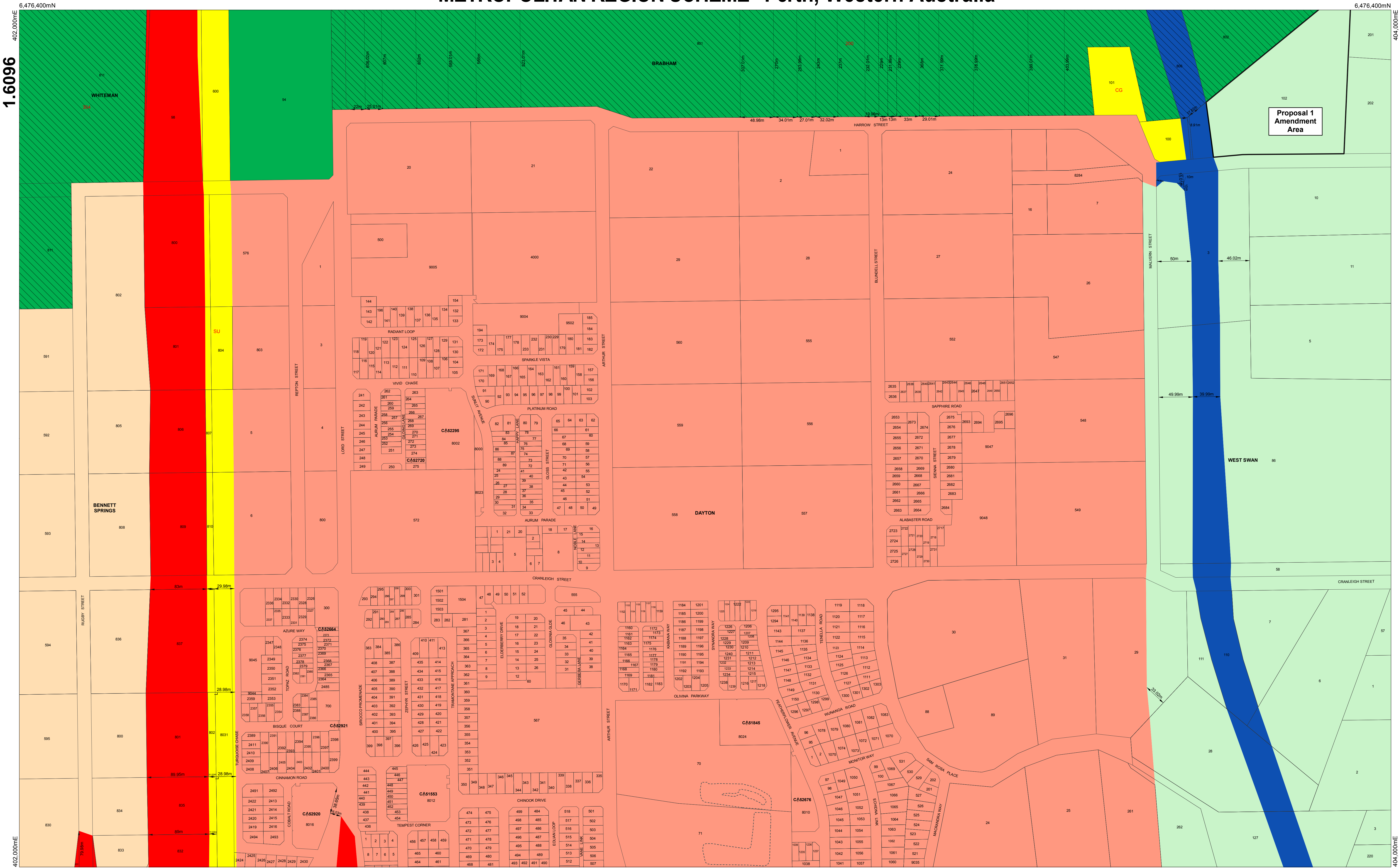
1.6045	1.6046	1.6047
1.6077	<b>1.6078</b>	1.6079
1.6095	1.6096	1.6097

File: 809/02/21/0043  
Plan: MRS Sheet 12  
Ref no: 2936v1  
Amendment No: 1332 /41  
Amendment Plan: 1.7729

**DETAIL PLAN  
No. 1.6078**



# METROPOLITAN REGION SCHEME - Perth, Western Australia



1.6096



**Important notes**  
 Environmental condition areas are not shown on these maps; refer to the MRS Text for details of environmental conditions.  
 Redevelopment scheme areas are shown on these maps, although they are not within the jurisdiction of the Western Australian Planning Commission.  
 Refer to the relevant redevelopment authority's scheme and maps for details.  
 For Port Kennedy locality refer to the Port Kennedy Development Agreement Act 1992.  
**Technical notes**  
 Horizontal datum - Geocentric datum of Australia 1994  
 Grid base - Map Grid of Australia  
 Projection - Transverse Mercator, graphically projected in zone 50

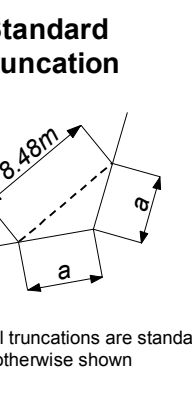
**Data Sources**  
 Cadastral data from the Western Australian Land Information Authority Spatial Cadastral Database (SCDB) - permission no. LI 862-2016-1  
 Topographic features derived from StreetSmart Street Directory 2013  
**Production notes**  
 Published by the Department of Planning, Lands and Heritage, Gordon Stephenson House, 140 William Street, Perth, WA 6000  
 The scheme is not intended to indicate the land use allocation under any local government provision.  
 © State of Western Australia. This map may not be reproduced wholly or in part without the written permission of the Department.  
 Website - www.planning.wa.gov.au - to access electronic copies of the MRS  
 Email - spatialdata@planning.wa.gov.au for digital data or for written permission.

**Metropolitan Region Scheme Legend**

Scheme boundary	Parks and recreation	Water catchments	Public purposes - defined as follows:
Reserved lands	Restricted public access	Civic and cultural	Hospital
Parks and recreation	Railways	Waterways	High school
Restricted public access	Port installations	Roads:	Technical school
Parks and recreation	State forests	Primary regional roads	Car park
Restricted public access	State forests	Other regional roads	University
Parks and recreation	State forests	Other regional roads	Commonwealth Government
Parks and recreation	State forests	Other regional roads	State Emergency Commission
Parks and recreation	State forests	Other regional roads	Special uses
Parks and recreation	State forests	Other regional roads	Water Authority of WA
Parks and recreation	State forests	Other regional roads	Prison

**Zones**

Urban	Rural - water protection
Urban deferred	Private recreation
Central city area	Bush forever area
Industrial	Redevelopment schemes
Special industrial	Redevelopment scheme/act area
Rural	



**Western Australian Planning Commission**  
 This is to certify that plan no. **1.6096** was approved by resolution at a meeting held on **25 October 2017**  
 Minute no. **WAPC / 260.11.4**  
 Signed:   
 Effective: **xxxx**


**Geospatial Research and Modelling Certification**  
**Manager:** T Servaas  
**Geospatial Officer:** J Ballarotta  
**Examined:** S Jenkins

**DETAIL PLAN No. 1.6096**

File: 809/02/21/0043  
 Plan: MRS Sheet 12  
 Ref no: 2936v1  
 Amendment No: 1332 /41  
 Amendment Plan: 1.7729

LOCATION OF DETAIL PLAN

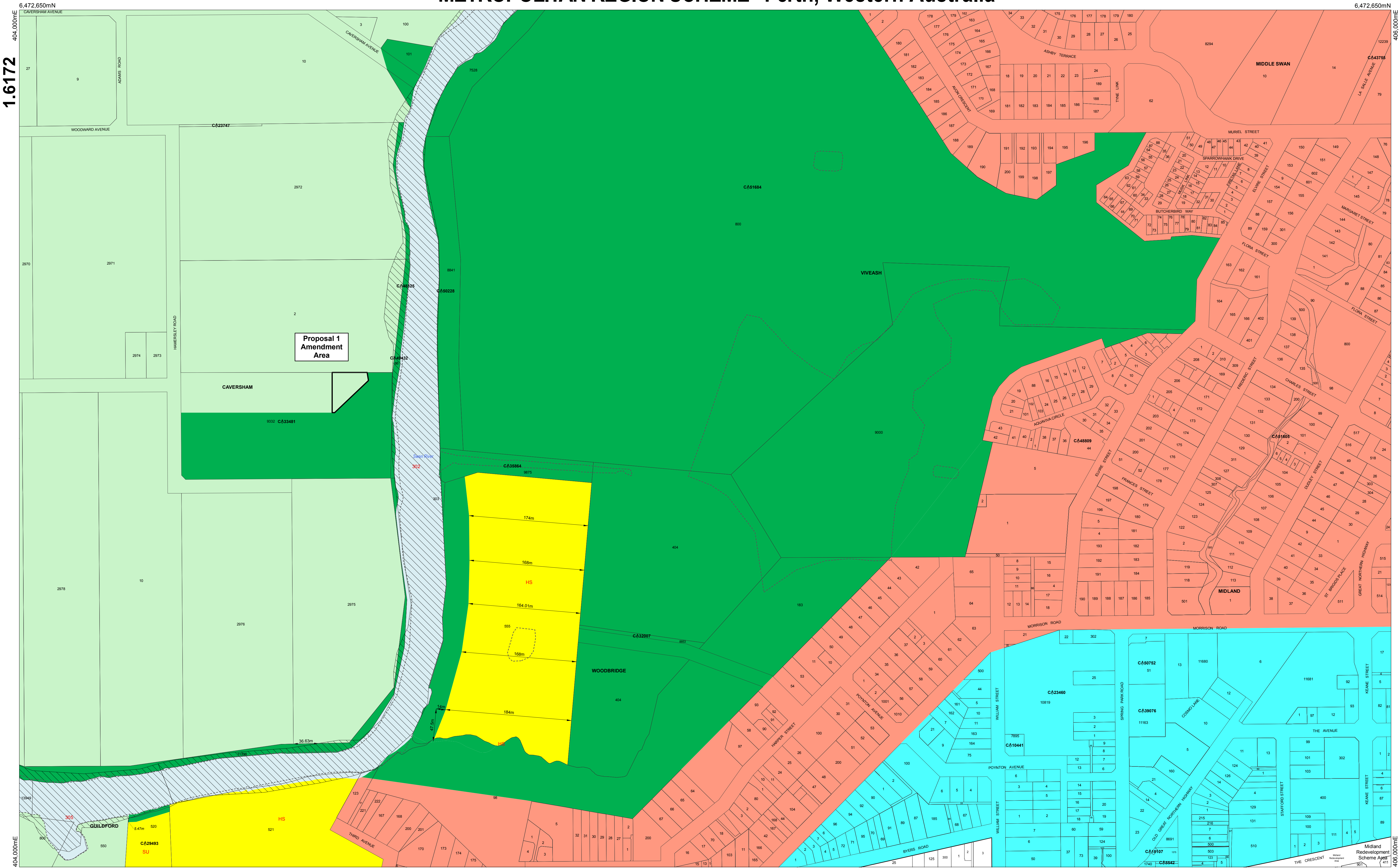
404.000mE



6.475,150mN



# METROPOLITAN REGION SCHEME - Perth, Western Australia



1.6172



**Important notes**  
 Environmental condition areas are not shown on these maps; refer to the MRS Text for details of environmental conditions.  
 Redevelopment scheme areas are shown on these maps, although they are not within the jurisdiction of the Western Australian Planning Commission.  
 Refer to the relevant redevelopment authority's scheme and maps for details.  
 For Port Kennedy locality refer to the Port Kennedy Development Agreement Act 1992.

**Technical notes**  
 Horizontal datum - Geocentric datum of Australia 1994  
 Grid base - Map Grid of Australia  
 Projection - Transverse Mercator, graphically projected in zone 50

**Data Sources**  
 Cadastral data from the Western Australian Land Information Spatial Cadastral Database (SCDB) - permission no. LI 862-2016-1  
 Topographic features derived from StreetSmart Street Directory 2013

**Production notes**  
 Published by the Department of Planning, Lands and Heritage, Gordon Stephenson House, 140 William Street, Perth, WA 6000  
 The scheme is not intended to indicate the land use allocation under any local government provision.  
 © State of Western Australia. This map may not be reproduced wholly or in part without the written permission of the Department.  
 Website - www.planning.wa.gov.au - to access electronic copies of the MRS  
 Email - spatialdata@planning.wa.gov.au for digital data or for written permission.

Metropolitan Region Scheme Legend			
Scheme boundary	Parks and recreation	Public purposes - denoted as follows: H Hospital HS High school TS Technical school CP Car park U University CC Commonwealth Government SEC State Energy Commission SU Special uses WISO Water Authority of WA P Prison	Urban
Water catchments	Restricted public access	Industrial	Rural - water protection
Railways	Waterways	Central city area	Private recreation
Port installations	Primary regional roads	Industrial	Bush forever area
State forests	Other regional roads	Special industrial	Redevelopment schemes
Civic and cultural	Other regional roads	Rural	Redevelopment scheme/act area

**Standard Truncation**

Note: All truncations are standard unless otherwise shown

**Western Australian Planning Commission**  
 This is to certify that plan no. 1.6172 was approved by resolution at a meeting held on **25 October 2017**  
 Minute no. **WAPC / 260.11.4**  
 Signed:   
 Effective: **xxxx**

**Geospatial Research and Modelling Certification**  
**Manager:** T Servaas  
**Geospatial Officer:** J Ballarotta  
**Examined:** S Jenkins

Midland Redevelopment Scheme Area 1:11

LOCATION OF DETAIL PLAN

1.6172

File: 809/02/21/0043  
 Plan: MRS Sheet 16  
 Ref no: 2936/1  
 Amendment No: 1332 /41  
 Amendment Plan: 1.7729

## DETAIL PLAN No. 1.6172