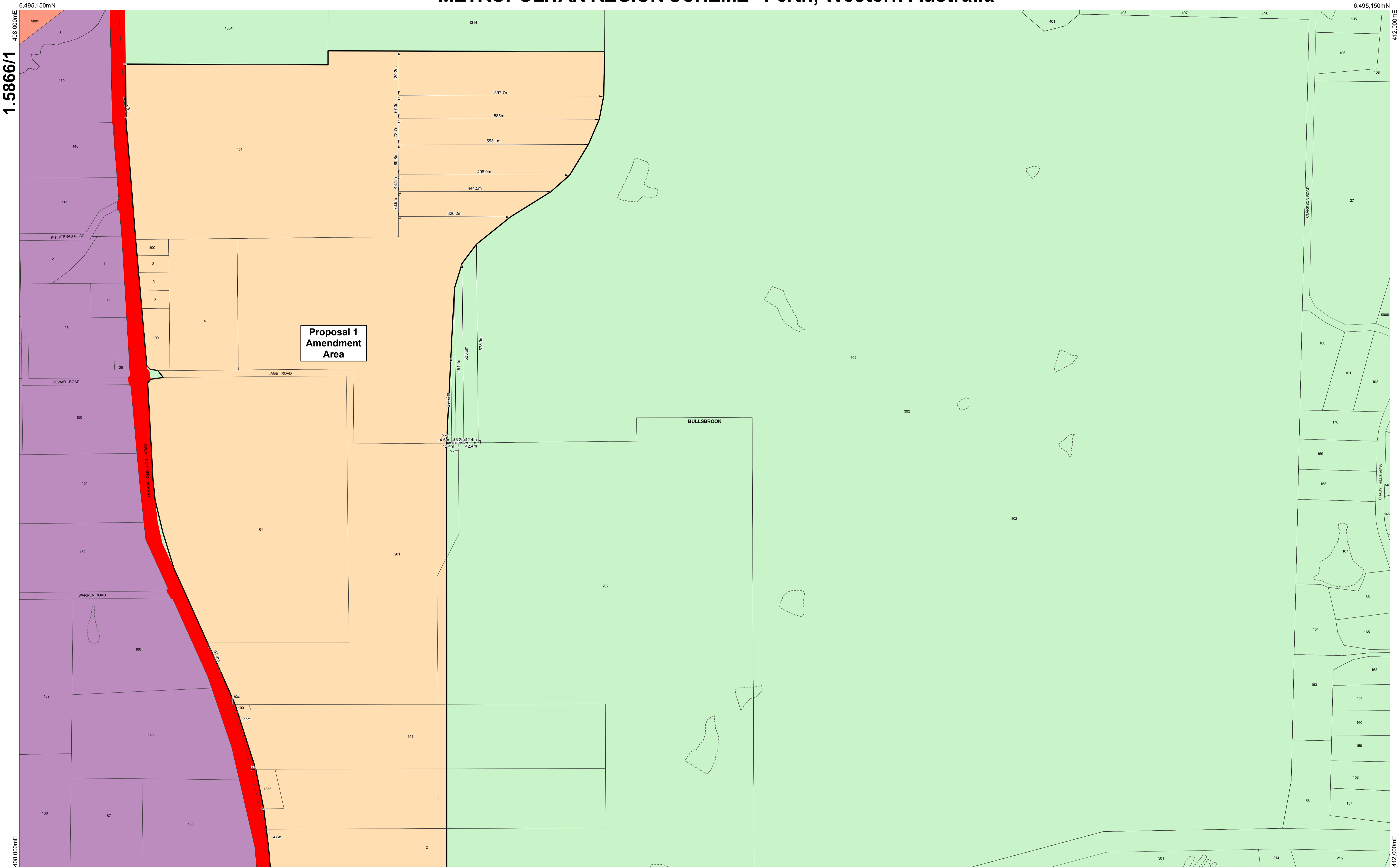


METROPOLITAN REGION SCHEME - Perth, Western Australia



**Proposal 1
Amendment
Area**

6,495,150mN
408,000mE
1.5866/1
408,000mE
6,492,650mN

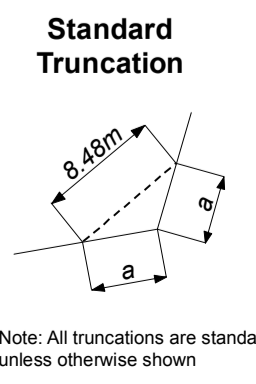
6,495,150mN
412,000mE
412,000mE
6,492,650mN

Important notes
Environmental condition areas are not shown on these maps; refer to the MRS Text for details of environmental conditions.
Redevelopment scheme areas are shown on these maps, although they are not within the jurisdiction of the Western Australian Planning Commission.
Refer to the relevant redevelopment authority's scheme and maps for details.
For Port Kennedy locality refer to the: Port Kennedy Development Agreement Act 1992.

Data Sources
Cadastral data from the Western Australian Land Information Authority Spatial Cadastral Database (SCDB) - permission no. LI 862-2016-1
Topographic features derived from StreetSmart Street Directory 2013
Production notes
Published by the Department of Planning, Lands and Heritage, Gordon Stephenson House, 140 William Street, Perth, WA 6000
The scheme is not intended to indicate the land use allocation under any local government provision.
© State of Western Australia. This map may not be reproduced wholly or in part without the written permission of the Department.
Website - www.planning.wa.gov.au - to access electronic copies of the MRS
Email - spatialdata@planning.wa.gov.au for digital data or for written permission.

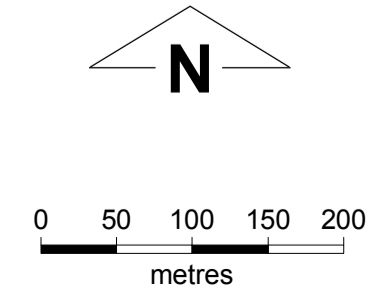
Metropolitan Region Scheme Legend

scheme boundary	Water catchments	Public purposes - denoted as follows: H Hospital HS High school TS Technical school CP Car park U University CG Commonwealth Government SEC State Energy Commission SU Special uses VISO Water Authority of WA P Prison	Urban	Rural - water protection
Reserved lands Parks and recreation	Civic and cultural	Urban deferred	Private recreation	Private recreation
Restricted public access	Waterways	Central city area	Notice of delegation Bush forever area	Redevelopment schemes Redevelopment scheme/act area
Railways	Roads: Primary regional roads Other regional roads	Industrial	Rural	
Port installations	State forests	Special industrial		



Western Australian Planning Commission
This is to certify that plan no. **1.5866/1** was approved by resolution at a meeting held on **21 November 2018**
Minute no. **WAPC / 272.9.1**
Signed:
Effective: **RS_Date**

Geospatial Research and Modelling Certification
Manager: T Servaas
Geospatial Officer: J. Ballarotta
Examined: A. Power



LOCATION OF DETAIL PLAN

File: 809/02/21/0039P V
Plan: MRS Sheet 8 & 9
Ref no: 2908/3
Amendment No: 1323/41
Amendment Plan: 3.2701/1

**DETAIL PLAN
No. 1.5866/1**