

Planning and Development Act 2005  
Declaration of Planning Control Area 134  
Thornlie Cockburn Link - Ranford Road


City of Canning


File Nos: 835-2-1-20 (RLS/0801/1)


In accordance with the provisions of Section 112 of the *Planning and Development Act 2005*, the Western Australian Planning Commission, at its meeting on 27 March 2019, resolved to declare a planning control area over land required for METRONET purposes as shown on Western Australian Planning Commission plan numbered 3.2733.

THE COMMON SEAL OF THE  
WESTERN AUSTRALIAN PLANNING  
COMMISSION WAS HEREUNTO  
AFFIXED IN THE PRESENCE OF:



  
DAVID CADDY  
CHAIRMAN

  
MS SAM FAGAN  
SECRETARY

  
DATE

MINISTER'S CONSENT TO THE  
DECLARATION OF A PLANNING  
CONTROL AREA

  
RITA SAFFIOTI MLA  
MINISTER FOR PLANNING

  
DATE