

Signed for and on behalf of the
Western Australian Planning Commission

An officer duly authorised by the Commission
pursuant to section 24 of the
Planning and Development Act 2005
for that purpose in the presence of:

Witness _____

Date _____

Approved - Minister for Planning _____

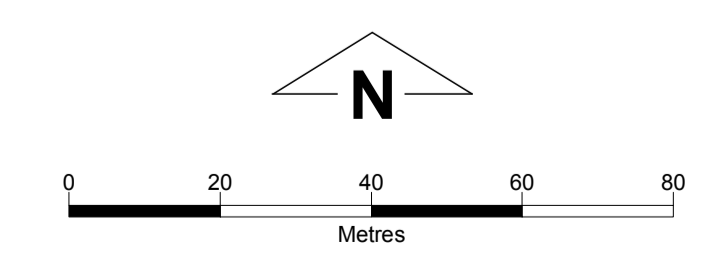
Date _____

Planning control area No. 127 **Planning Control Area No. 127 - Scarborough Beach Road - Main Street to King Edward Road**



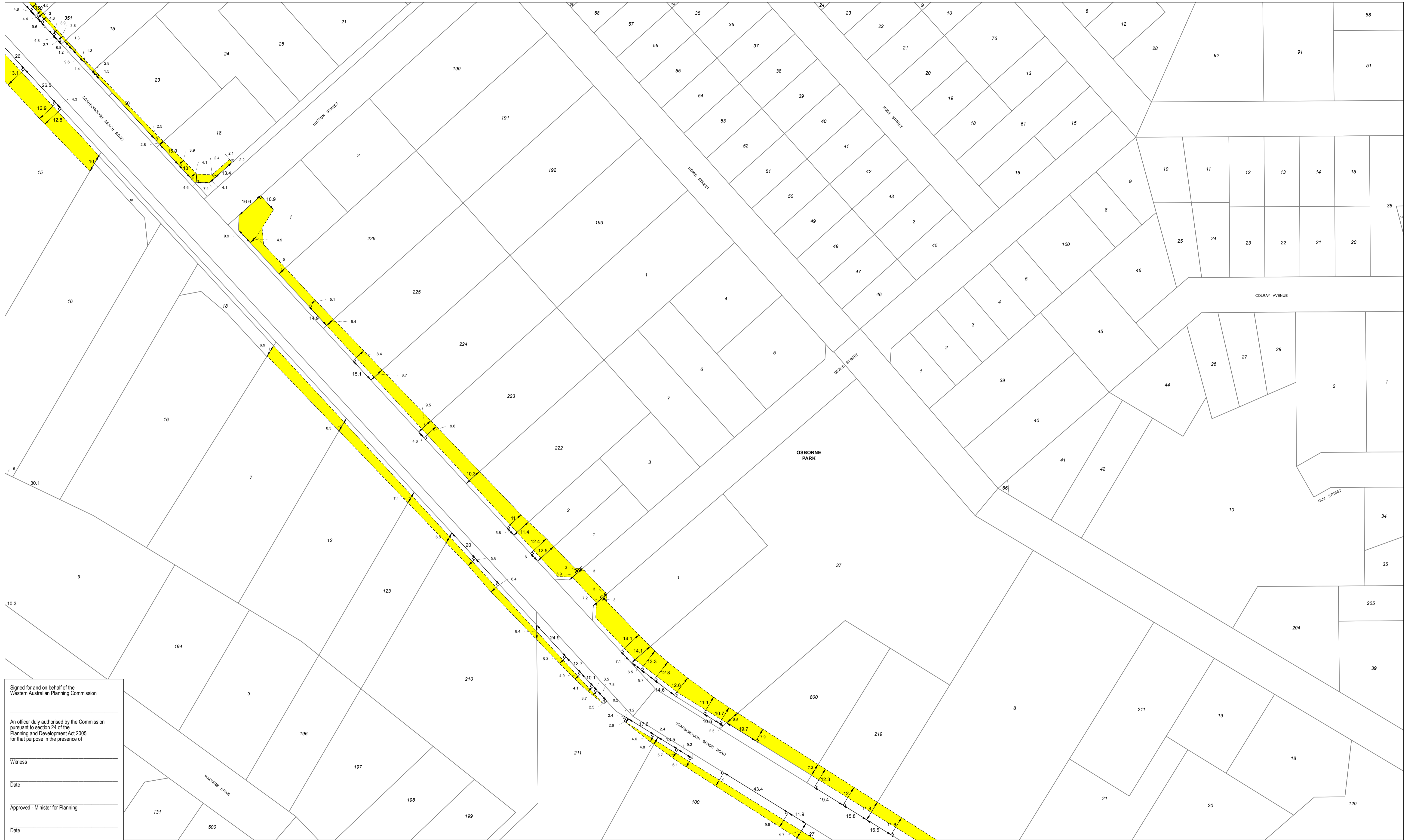
Legend
 Planning control area

Program Manager: J. Maynard
 Geospatial Officer: J. Ballarotta
 Examined: A. Power
 Revised:
 Version No: 3
 Date: WAPC/259.11.2
 20 September 2017



Plan Number
1.7544
 2934 Sheet 1 of 4

File number: 835/02/01/0017
 Plan reference:
 Metropolitan Region Scheme
 1:25,000 sheet 15
 Amending plans:
 1.7544 - 1.7547



Signed for and on behalf of the
Western Australian Planning Commission

An officer duly authorised by the Commission
pursuant to section 24 of the
Planning and Development Act 2005
for that purpose in the presence of:

Witness _____

Date _____

Approved - Minister for Planning _____

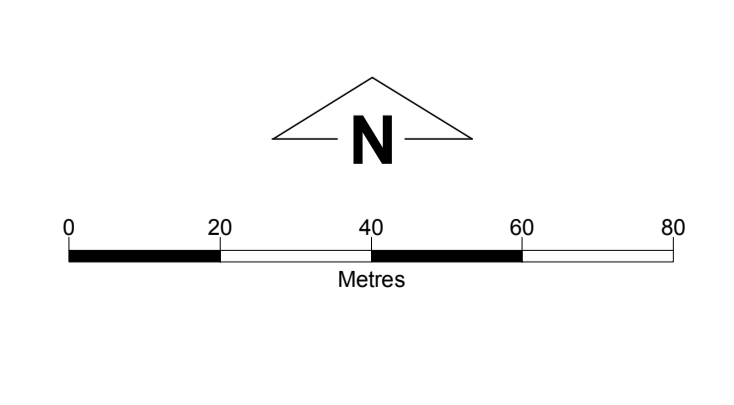
Date _____

Planning control area No. 127 - Scarborough Beach Road - Main Street to King Edward Road



Legend
 Planning control area

Program Manager: J. Maynard
 Geospatial Officer: J. Ballarotta
 Examined: A. Power
 Revised:
 Version No: 3
 Date: WAPC/259.11.2
 20 September 2017



Plan Number
1.7545
 2934 Sheet 2 of 4

File number: 835/02/01/0017
 Plan reference:
 Metropolitan Region Scheme
 1:25,000 sheet 15
 Amending plans:
 1.7544 - 1.7547



Signed for and on behalf of the
Western Australian Planning Commission

An officer duly authorised by the Commission
pursuant to section 24 of the
Planning and Development Act 2005
for that purpose in the presence of:

Witness _____

Date _____

Approved - Minister for Planning _____

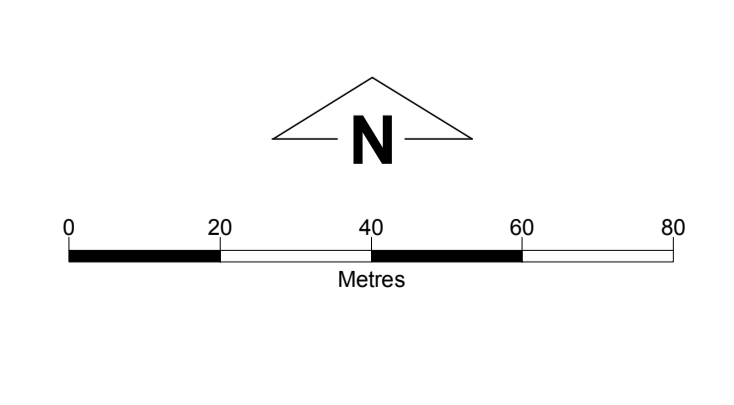
Date _____

Planning control area No. 127 **Planning Control Area No. 127 - Scarborough Beach Road - Main Street to King Edward Road**



Legend
 Planning control area

Program Manager: J. Maynard
 Geospatial Officer: J. Ballarotta
 Examined: A. Power
 Revised:
 Version No: 3
 Date: WAPC/259.11.2
 20 September 2017



Plan Number
1.7546
 2934 Sheet 3 of 4

File number: 835/02/01/0017
 Plan reference:
 Metropolitan Region Scheme
 1:25,000 sheet 15
 Amending plans:
 1.7544 - 1.7547

